

FLOOD INSURANCE STUDY



ALLEGANY COUNTY, MARYLAND AND INCORPORATED AREAS

PRELIMINARY
April 14, 2011

Volume 2 of 2

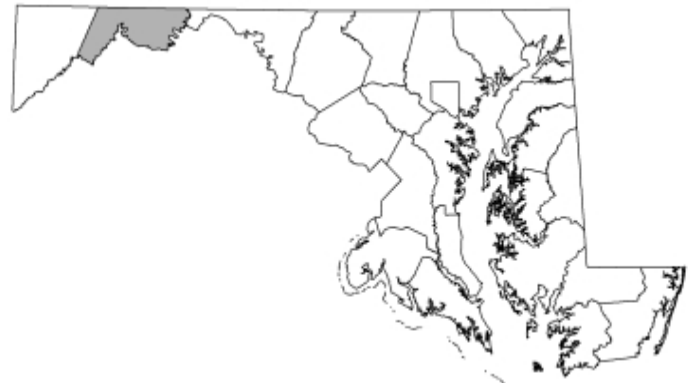
Community Name

Community Number

ALLEGANY COUNTY
(UNINCORPORATED AREAS)
BARTON, TOWN OF
CUMBERLAND, CITY OF
FROSTBURG, CITY OF
LONACONING, TOWN OF
LUKE, TOWN OF
MIDLAND, TOWN OF
WESTERNPORT, CITY OF

240001
240002
240003
240004
240005
240114
240006
240007

Allegany County



Federal Emergency Management Agency

FLOOD INSURANCE STUDY NUMBER:

24001CV002A

NOTICE TO FLOOD INSURANCE STUDY USERS

Communities participating in the National Flood Insurance Program have established repositories of flood hazard data for floodplain management and flood insurance purposes. This Flood Insurance Study (FIS) report may not contain all data available within the Community Map Repository. Please contact the Community Map Repository for any additional data.

The Federal Emergency Management Agency (FEMA) may revise and republish part or all of this FIS report at any time. In addition, FEMA may revise part of this FIS report by the Letter of Map Revision process, which does not involve republication or redistribution of the FIS report. Therefore, users should consult with community officials and check the Community Map Repository to obtain the most current FIS report components.

Flood Insurance Rate Map panels for this community contain information that was previously shown separately on the corresponding Flood Boundary and Floodway Map panels (e.g., floodways and cross sections). In addition, Flood Insurance Rate Map panels for this community contain new flood zone designations. The flood hazard zones have been changed as follows:

<u>Old Zone(s)</u>	<u>New Zone</u>
A1 – A30	AE
B	X
C	X

Initial Countywide FIS Effective Date: TBD

TABLE OF CONTENTS- Volume 1

	<u>Page</u>
1.0 <u>INTRODUCTION</u>	1
1.1 Purpose of Study	1
1.2 Authority and Acknowledgements	1
1.3 Coordination	3
2.0 <u>AREA STUDIED</u>	6
2.1 Scope of Study	6
2.2 Community Description.....	7
2.3 Principal Flood Problems.....	8
2.4 Flood Protection Measures	8
3.0 <u>ENGINEERING METHODS</u>	9
3.1 Hydrologic Analyses.....	9
3.2 Hydraulic Analyses.....	14
3.3 Vertical Datum.....	18
4.0 <u>FLOODPLAIN MANAGEMENT APPLICATIONS</u>	19
4.1 Floodplain Boundaries	19
4.2 Floodways.....	20
5.0 <u>INSURANCE APPLICATIONS</u>	38
6.0 <u>FLOOD INSURANCE RATE MAP</u>	39
7.0 <u>OTHER STUDIES</u>	41
8.0 <u>LOCATION OF DATA</u>	41
9.0 <u>BIBLIOGRAPHY AND REFERENCES</u>	41

TABLE OF CONTENTS-Volume 1- continued

Page

FIGURES

Figure 1 – Floodway Schematic	38
-------------------------------	----

TABLES

Table 1 – Flooding Sources Studied by Detailed Methods	6
Table 2 – Flooding Sources Studied by Approximate Methods	7
Table 3 – Appalachian Plateaus Fixed Region Regression Equations	10
Table 4 – Summary of Discharges	11
Table 5 – Manning’s “n” Values	16
Table 6 – Floodway Data	21
Table 7 – Community Map History	40

EXHIBITS

Exhibit 1 – Flood Profiles

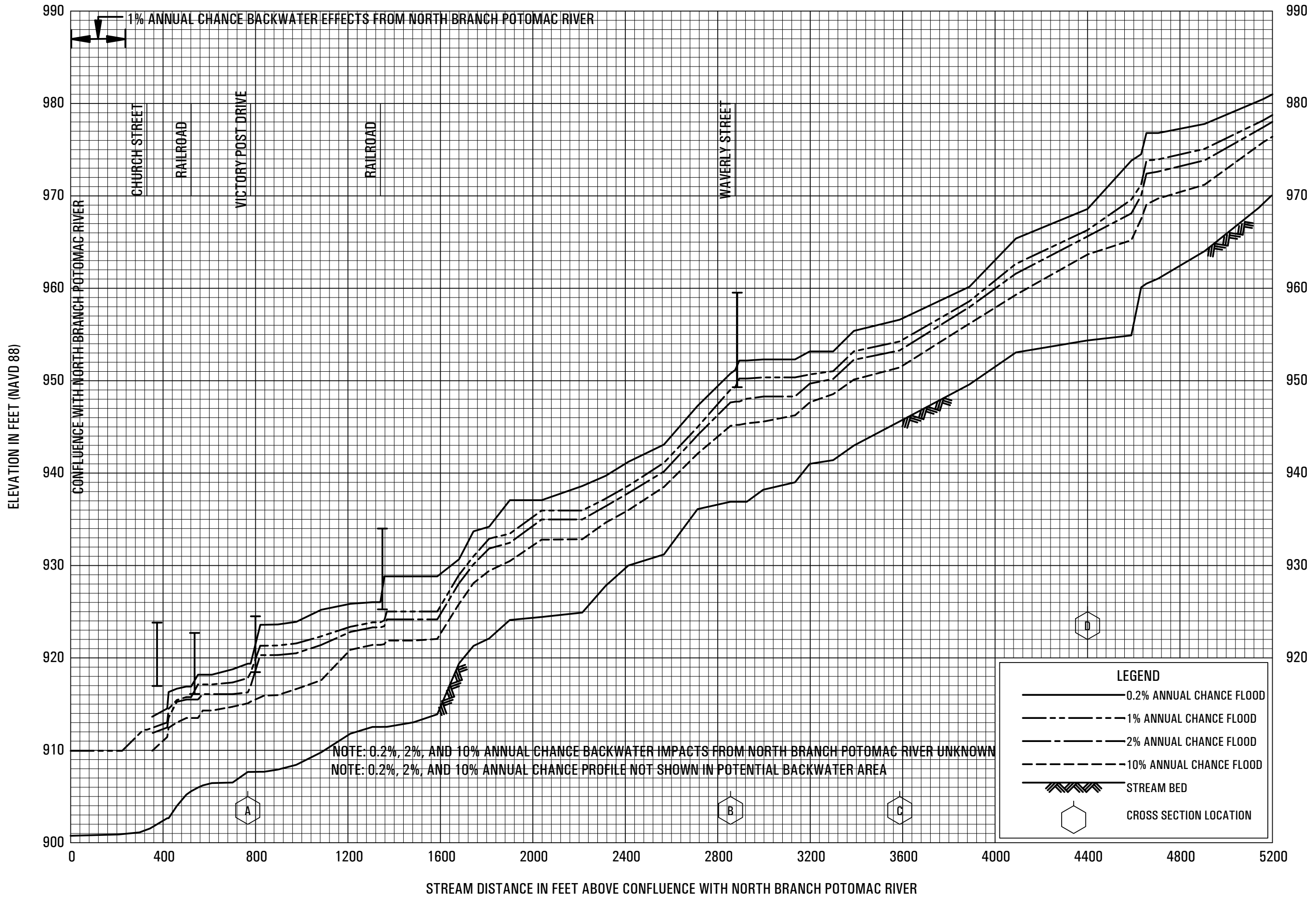
Braddock Run	Panels 01P-15P
Butcher Run	Panel 16P
Dry Run	Panels 17P-20P
Evitts Creek	Panels 21P-30P
Flintstone Creek	Panels 31P-34P

TABLE OF CONTENTS- Volume 2

Exhibit 1 – Flood Profiles (continued)

Georges Creek	Panels 35P-51P
Hill Run	Panels 52P-54P
Jackson Run	Panels 55P-60P
Jennings Run	Panels 61P-71P
Koontz Run	Panels 72P-76P
Neff Run	Panels 77P-78P
North Branch	Panels 79P-80P
North Branch Potomac River	Panels 81P-88P
Potomac River	Panels 89P-91P
Sand Spring Run	Panels 92P-96P
Warrior Run	Panels 97P-98P
Willow Brook	Panels 99P-101P
Wills Creek	Panels 102P-107P
Winchester Road Creek	Panels 108P-112P

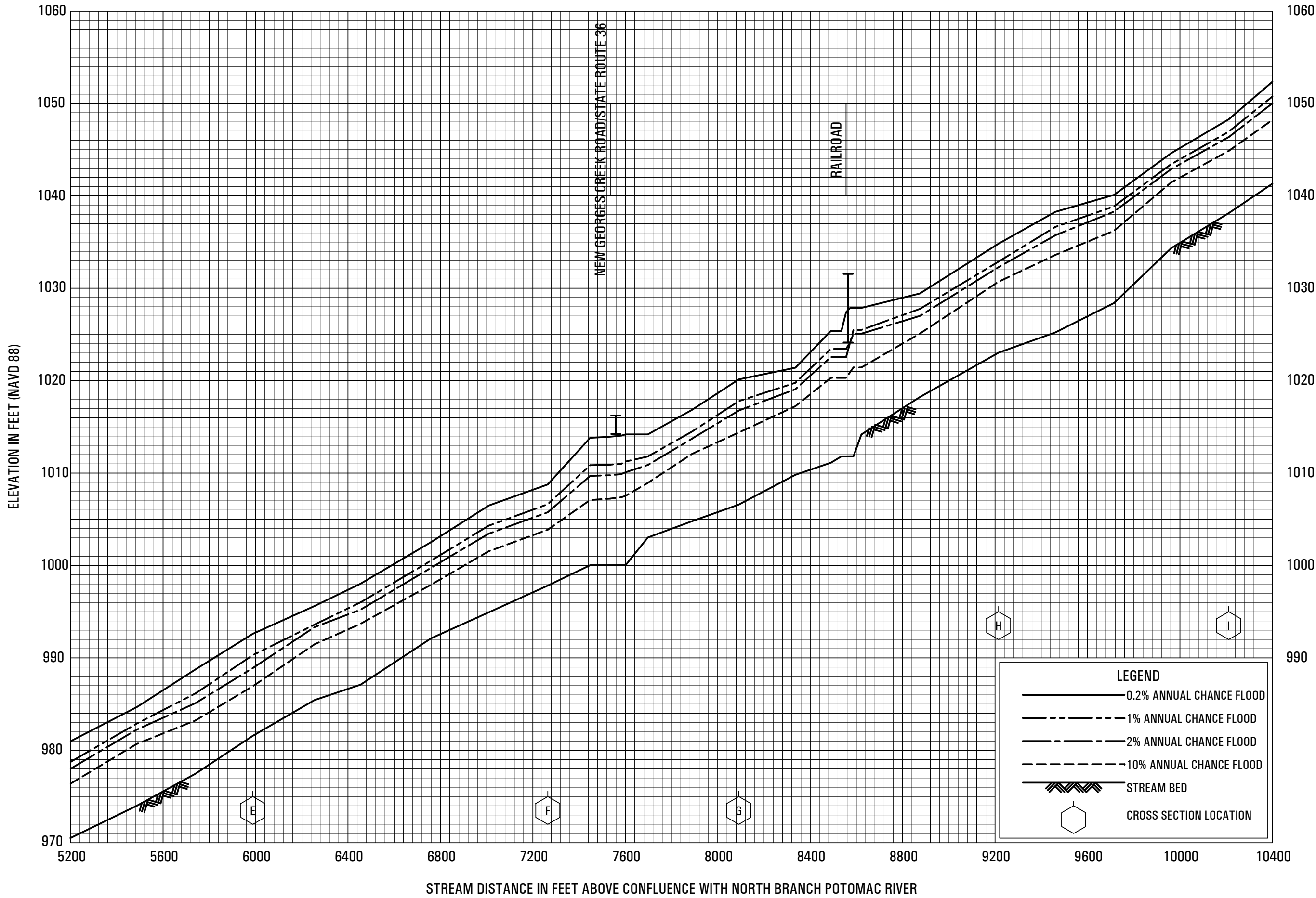
Exhibit 2 – Flood Insurance Rate Map Index
Flood Insurance Rate Map



FLOOD PROFILES
GEORGES CREEK

FEDERAL EMERGENCY MANAGEMENT AGENCY
ALLEGANY COUNTY, MD
AND INCORPORATED AREAS

35P

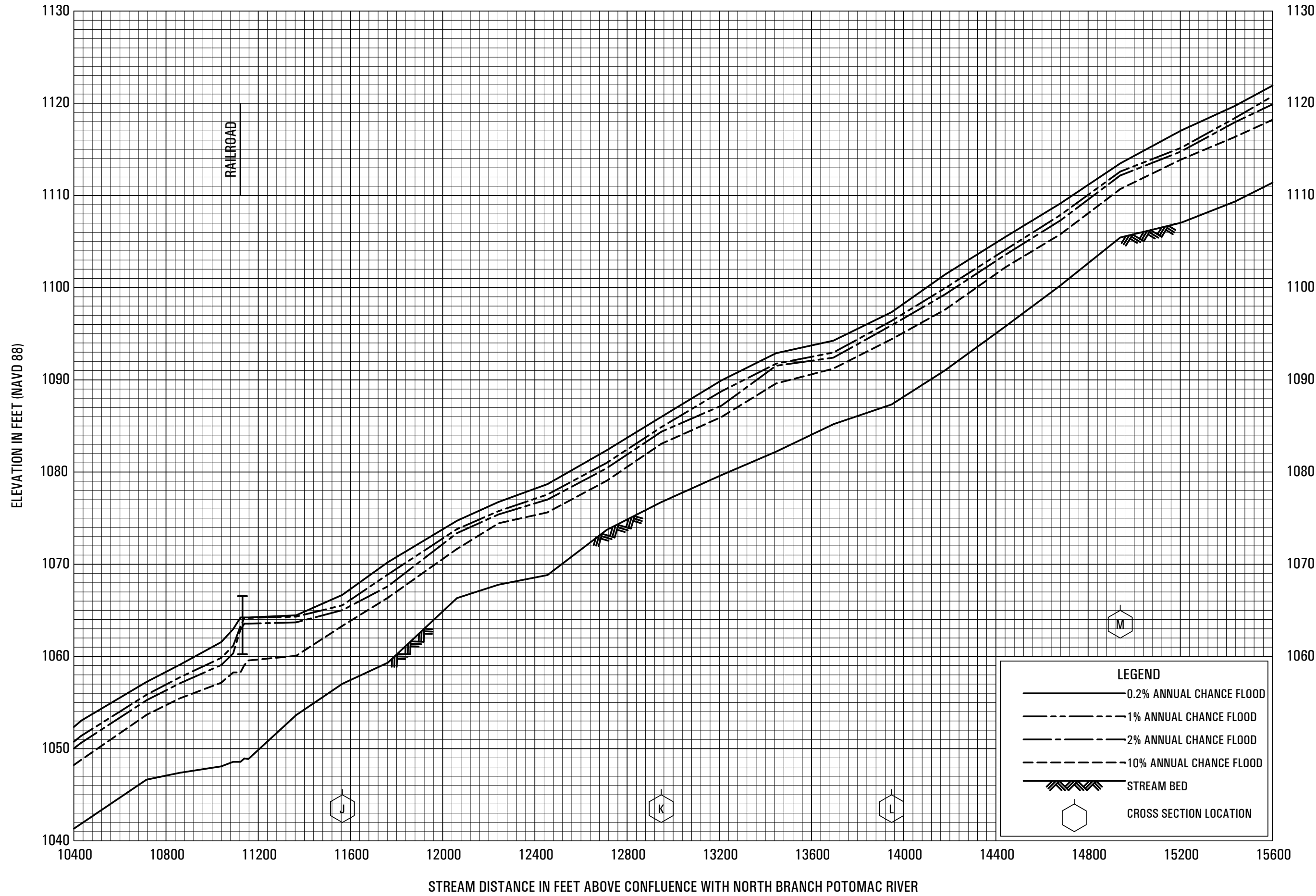


FLOOD PROFILES

GEORGES CREEK

FEDERAL EMERGENCY MANAGEMENT AGENCY
ALLEGANY COUNTY, MD
AND INCORPORATED AREAS

36P

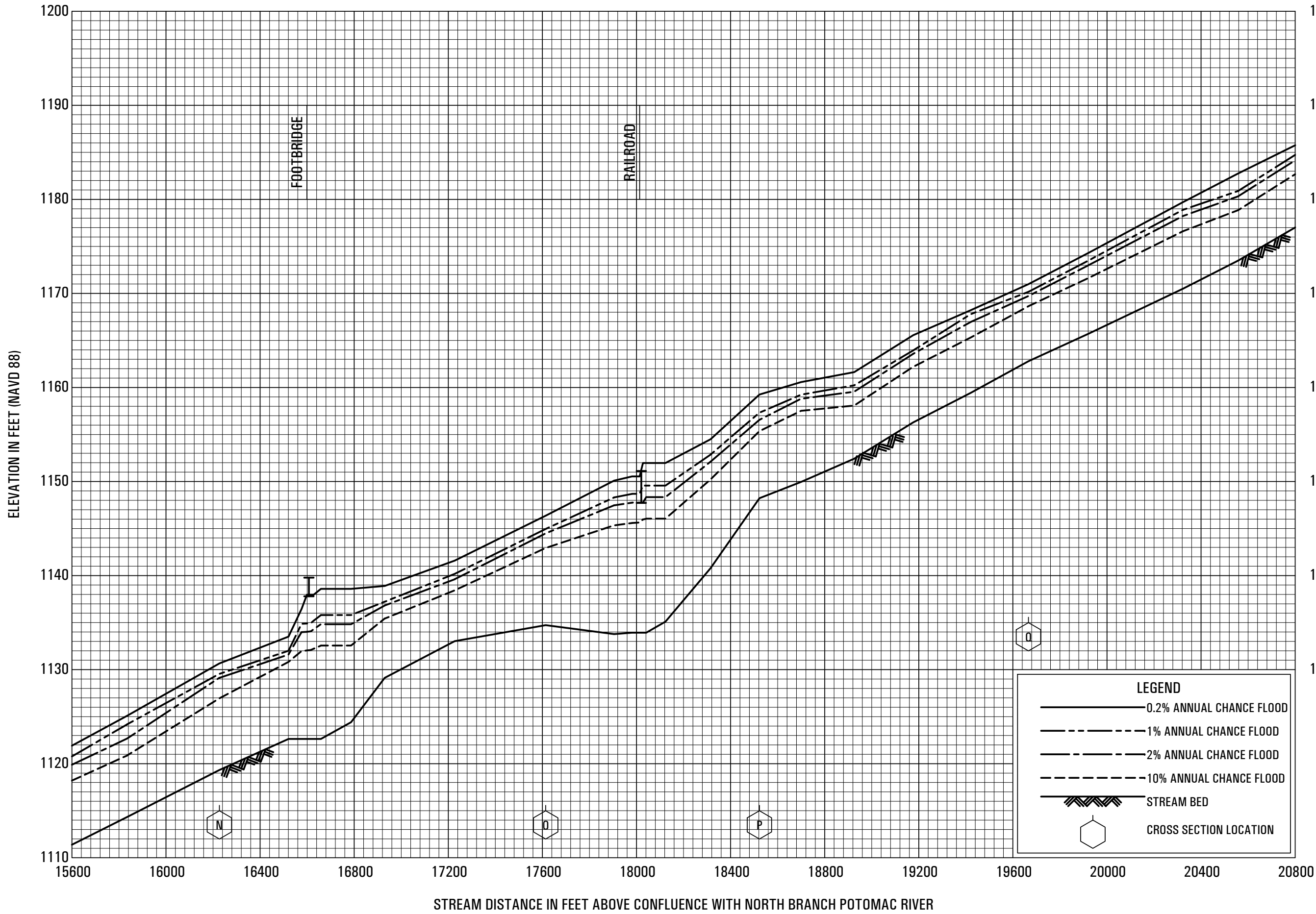


LEGEND	
——	0.2% ANNUAL CHANCE FLOOD
- - - -	1% ANNUAL CHANCE FLOOD
- · - ·	2% ANNUAL CHANCE FLOOD
- - - - -	10% ANNUAL CHANCE FLOOD
▨▨▨▨▨	STREAM BED
⬡	CROSS SECTION LOCATION

FLOOD PROFILES

GEORGES CREEK

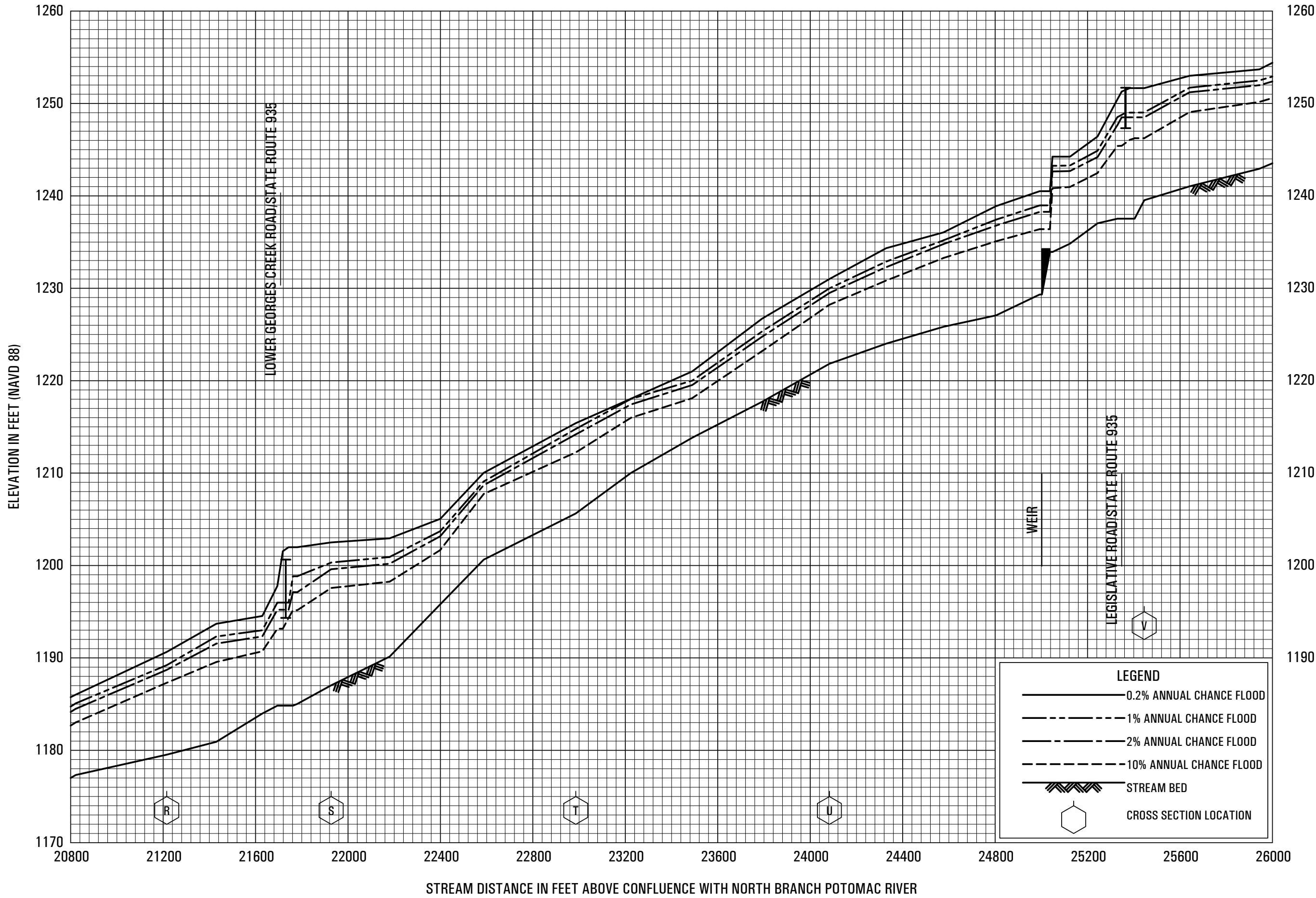
FEDERAL EMERGENCY MANAGEMENT AGENCY
ALLEGANY COUNTY, MD
AND INCORPORATED AREAS



FLOOD PROFILES

GEORGES CREEK

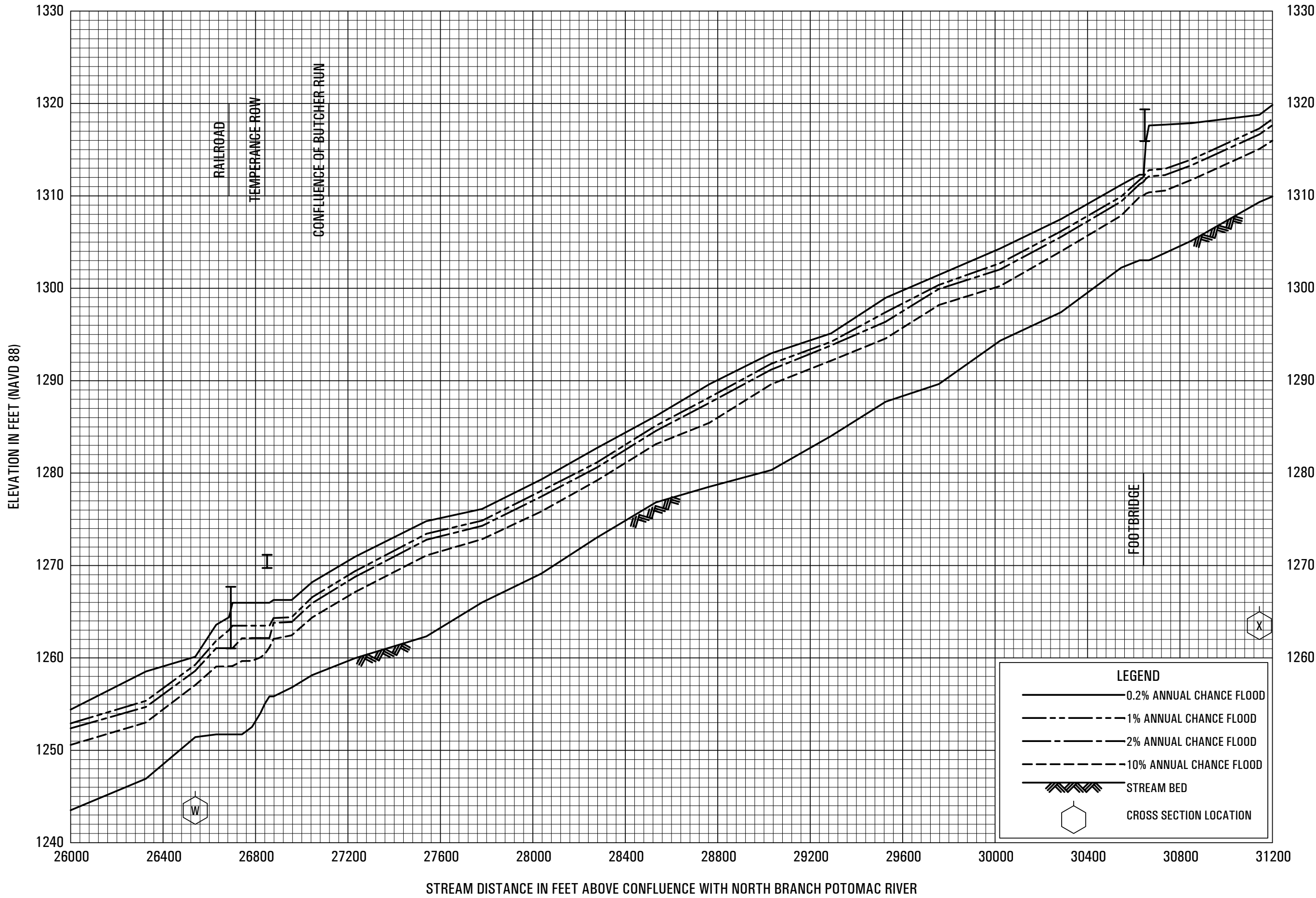
FEDERAL EMERGENCY MANAGEMENT AGENCY
 ALLEGANY COUNTY, MD
 AND INCORPORATED AREAS



FLOOD PROFILES
GEORGES CREEK

FEDERAL EMERGENCY MANAGEMENT AGENCY
ALLEGANY COUNTY, MD
AND INCORPORATED AREAS

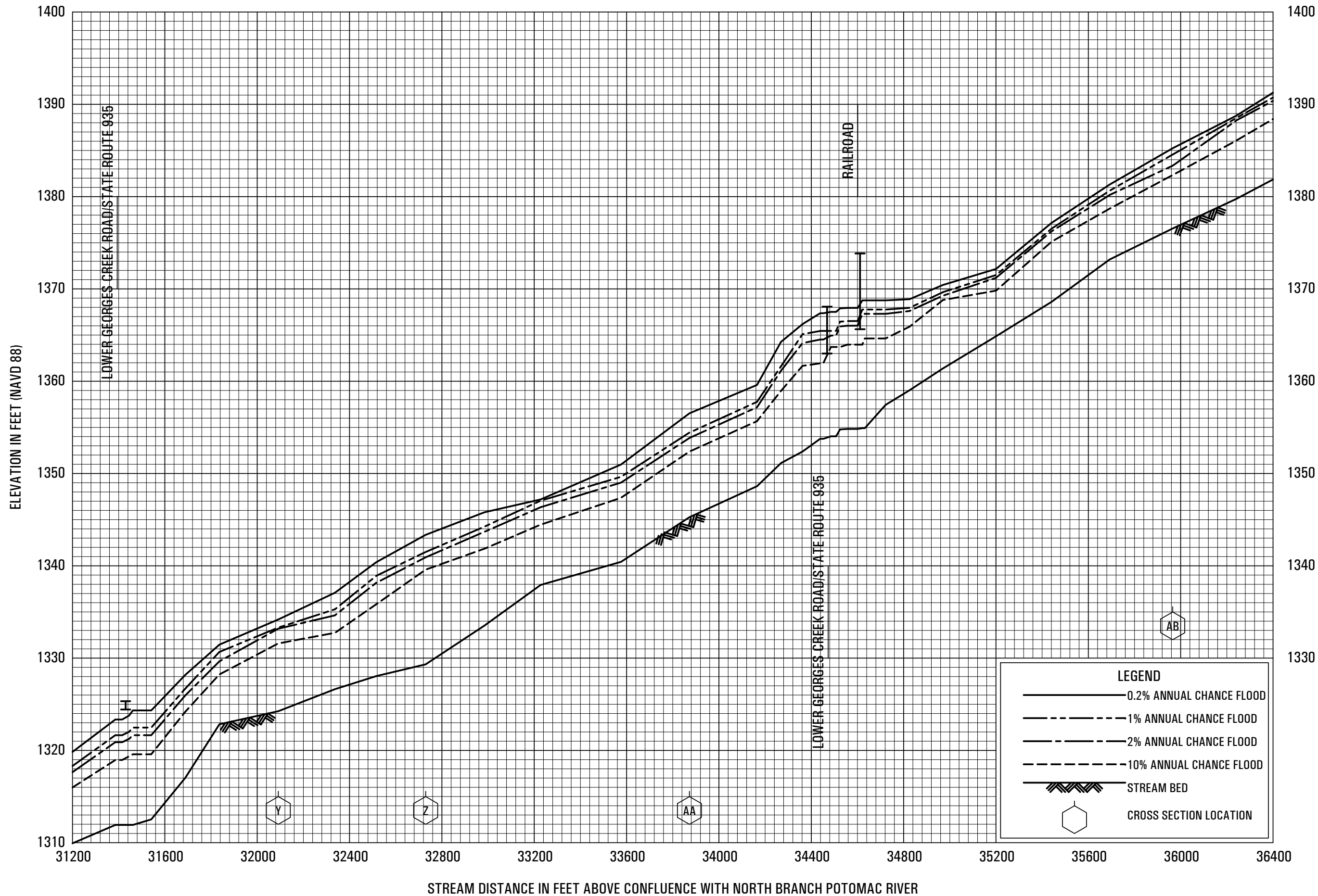
39P

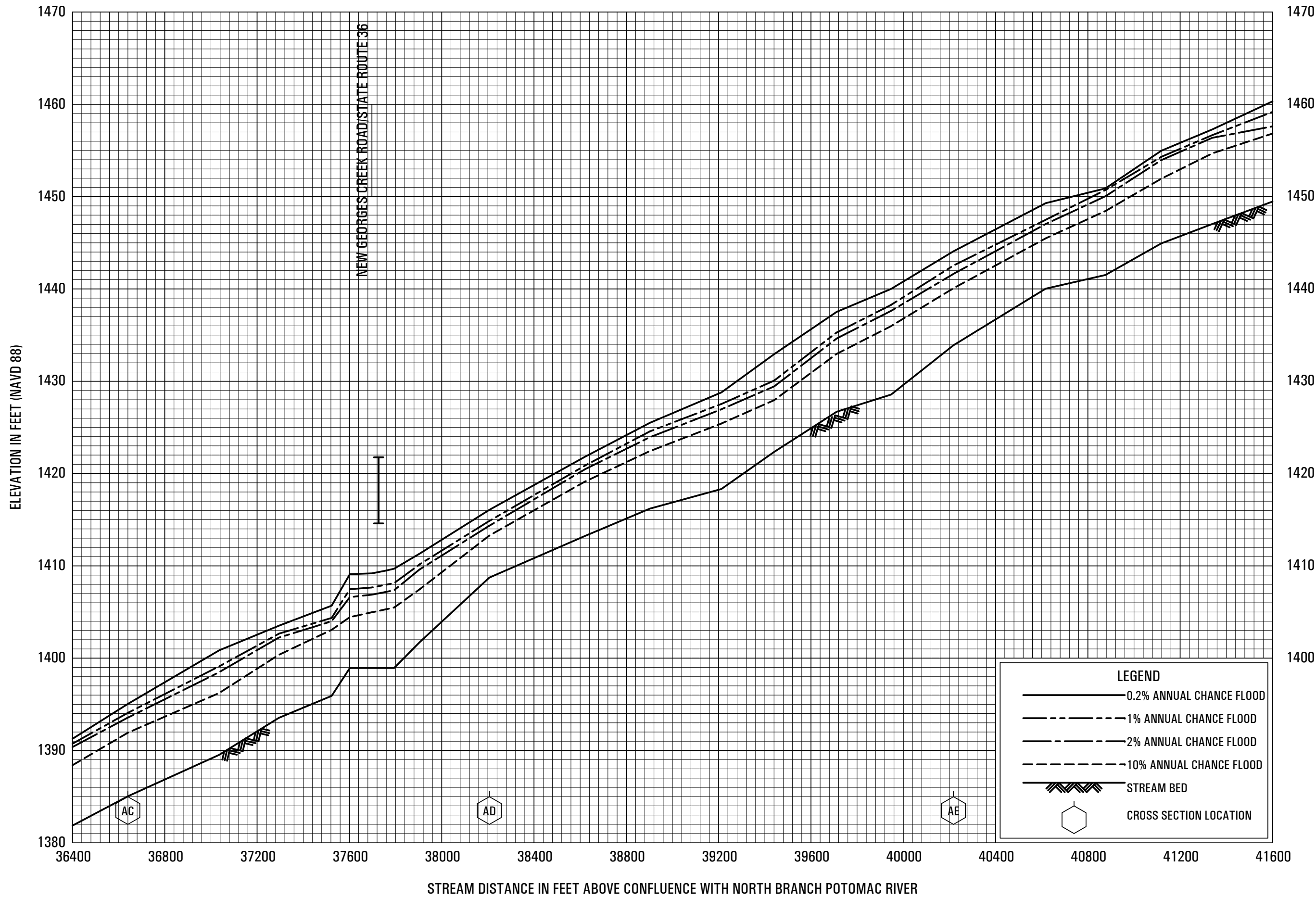


FLOOD PROFILES
GEORGES CREEK

FEDERAL EMERGENCY MANAGEMENT AGENCY
ALLEGANY COUNTY, MD
AND INCORPORATED AREAS

40P

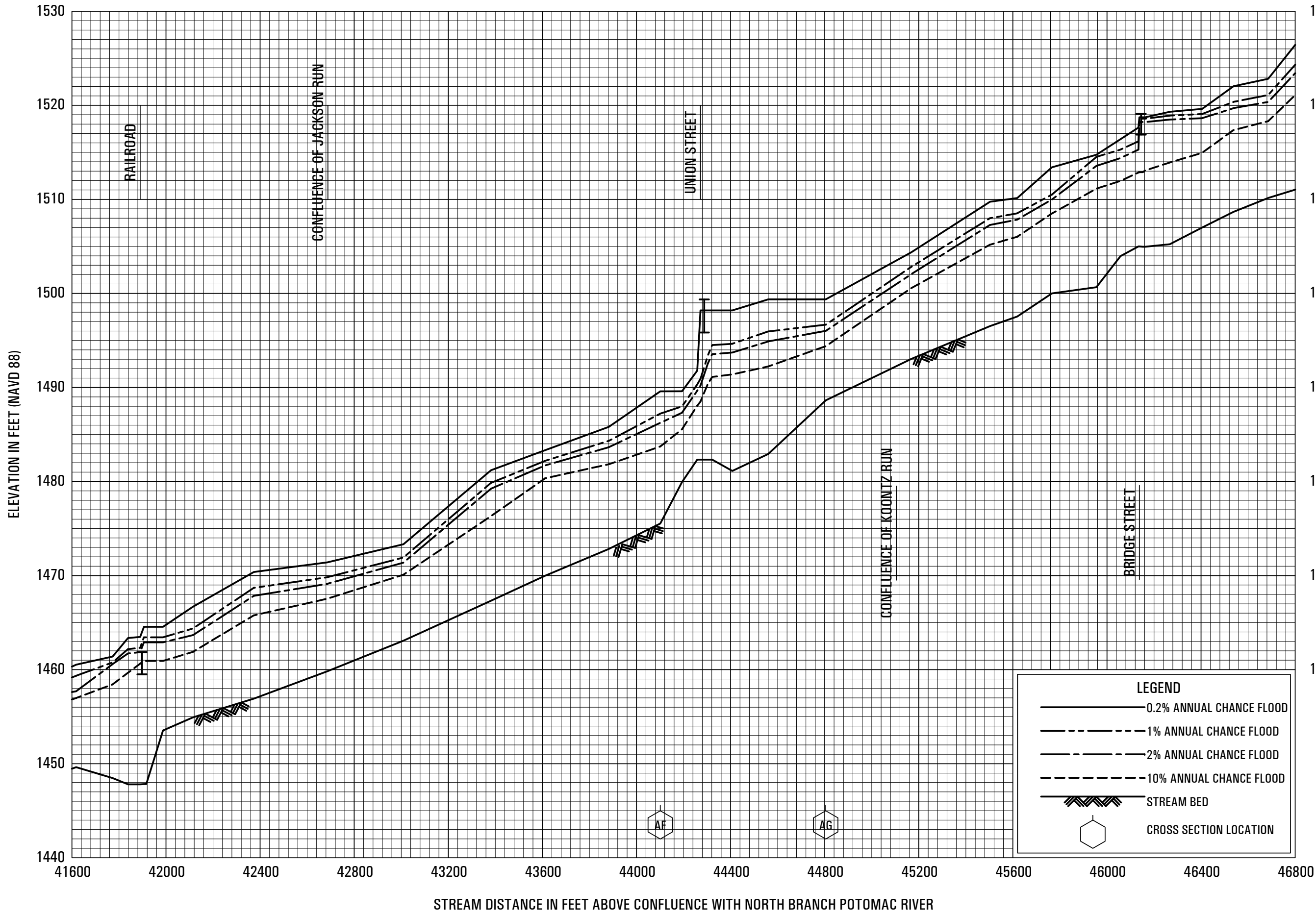




FLOOD PROFILES
GEORGES CREEK

FEDERAL EMERGENCY MANAGEMENT AGENCY
ALLEGANY COUNTY, MD
AND INCORPORATED AREAS

42P

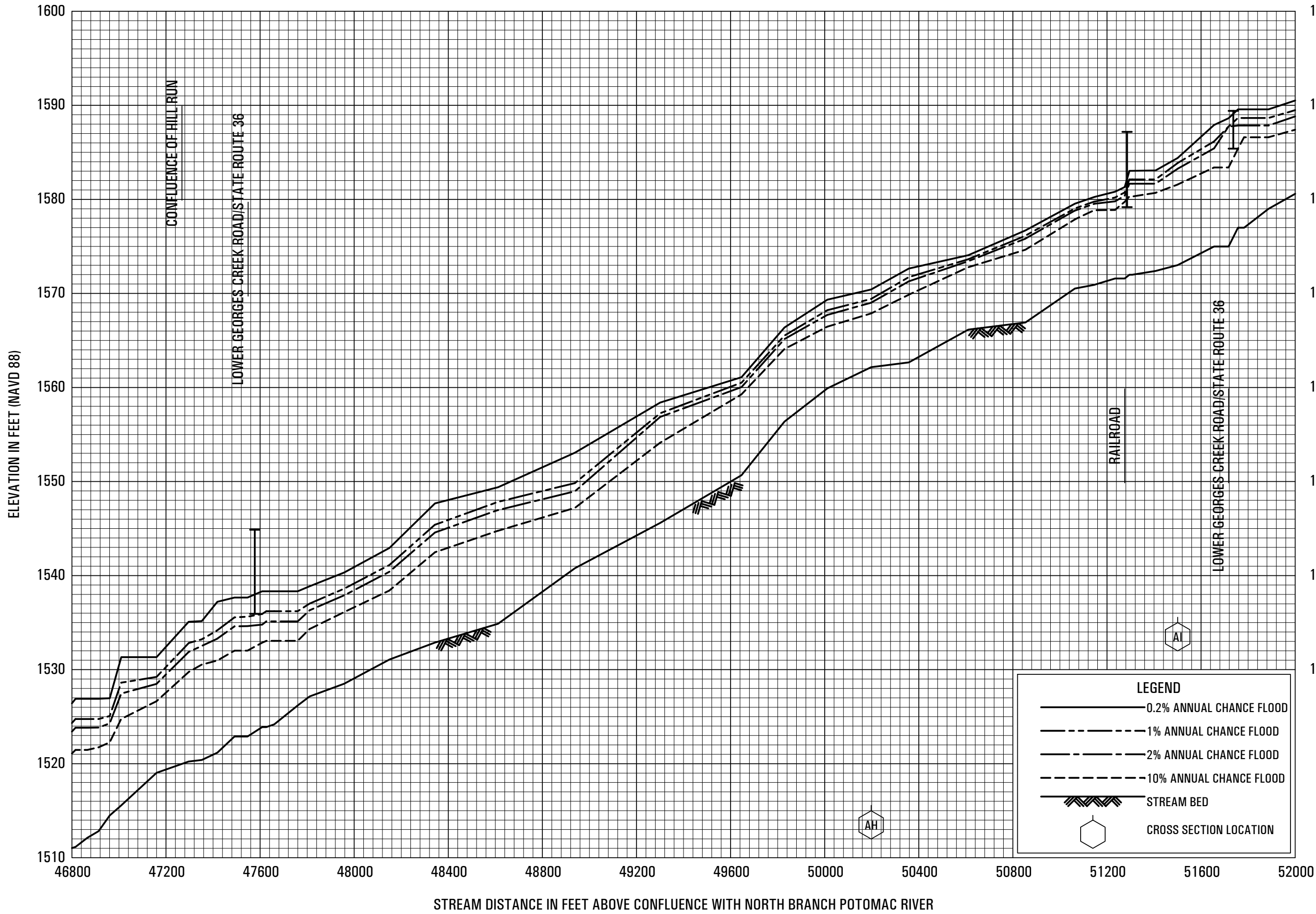


FLOOD PROFILES

GEORGES CREEK

FEDERAL EMERGENCY MANAGEMENT AGENCY

ALLEGANY COUNTY, MD
AND INCORPORATED AREAS

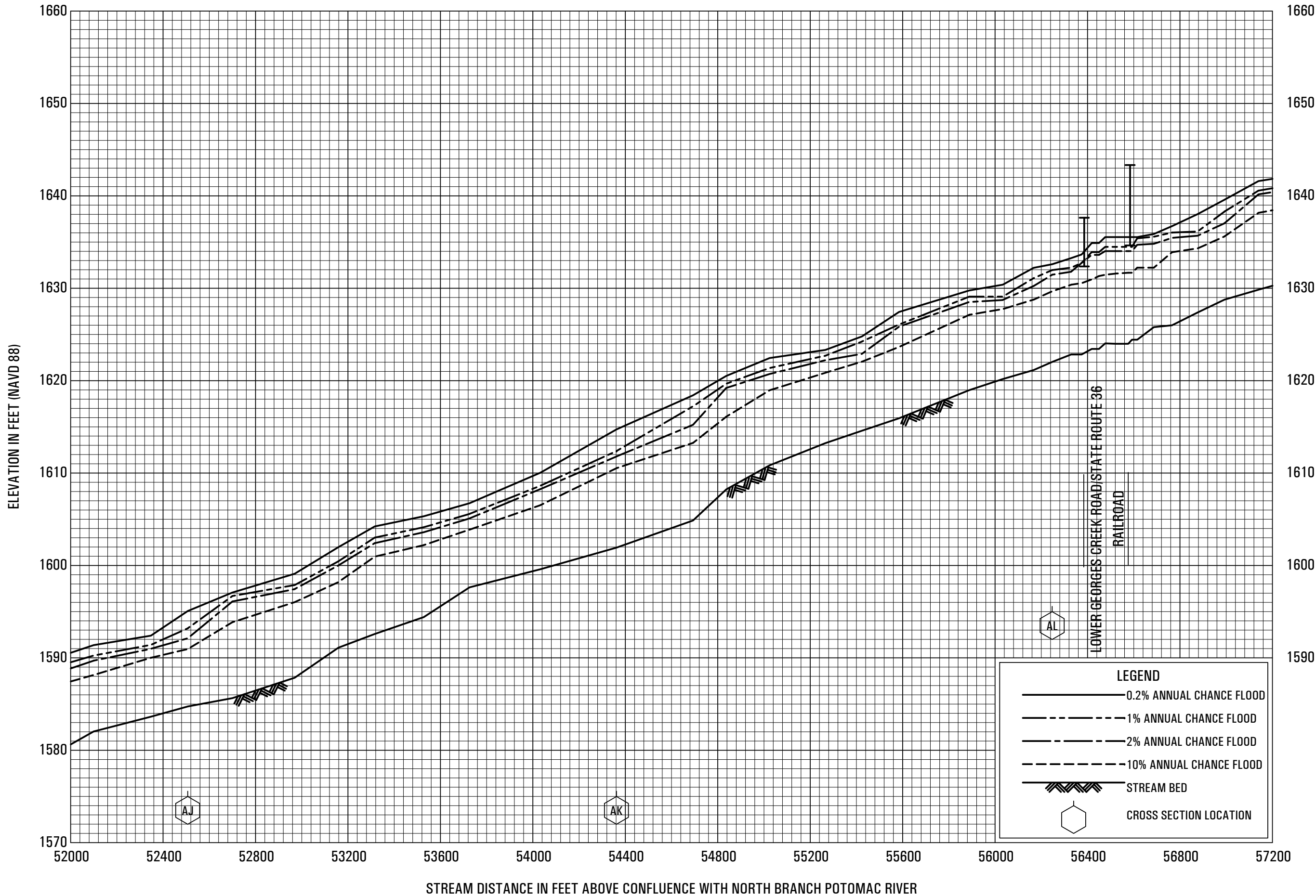


FLOOD PROFILES

GEORGES CREEK

FEDERAL EMERGENCY MANAGEMENT AGENCY

ALLEGANY COUNTY, MD
AND INCORPORATED AREAS

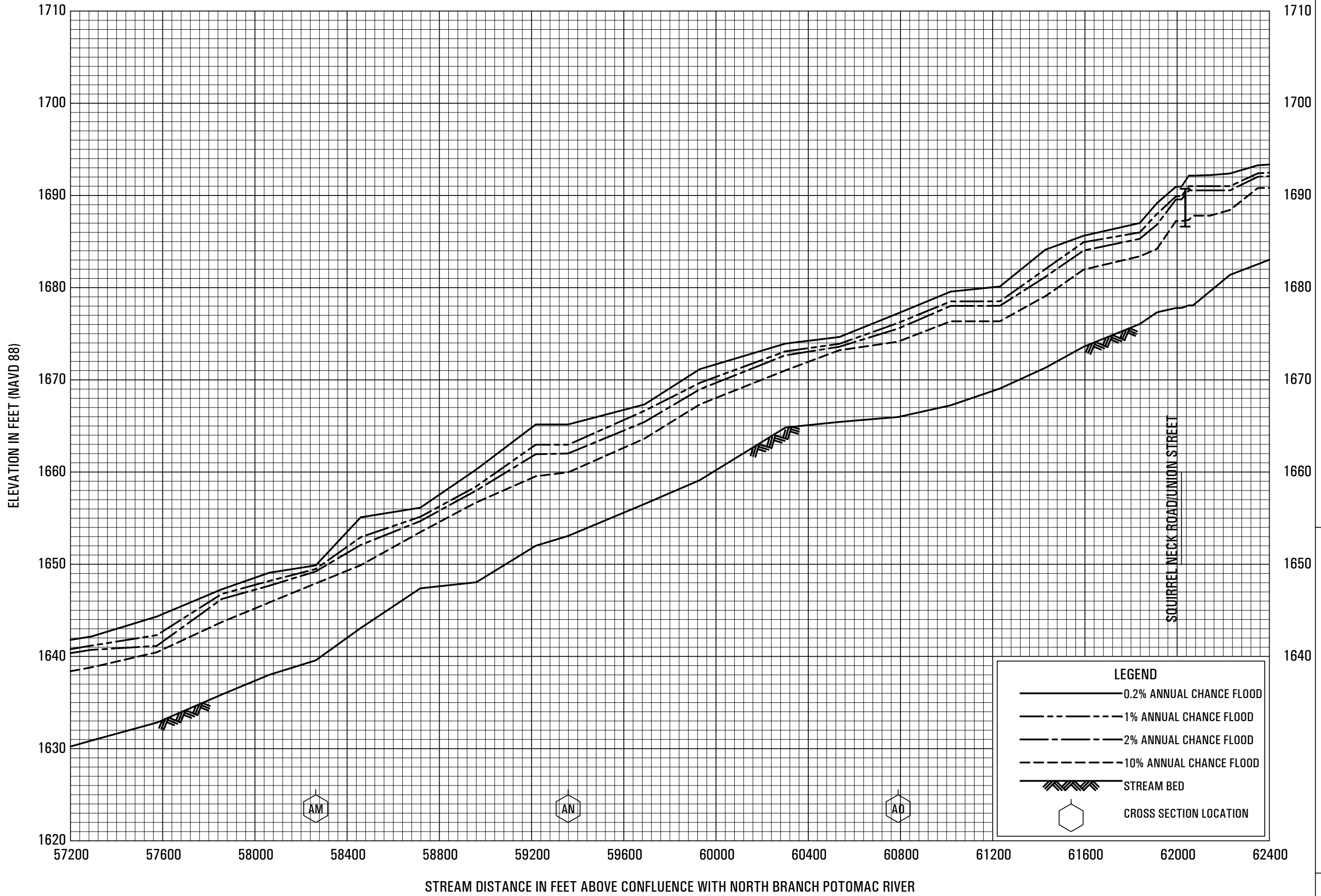


FLOOD PROFILES

GEORGES CREEK

FEDERAL EMERGENCY MANAGEMENT AGENCY

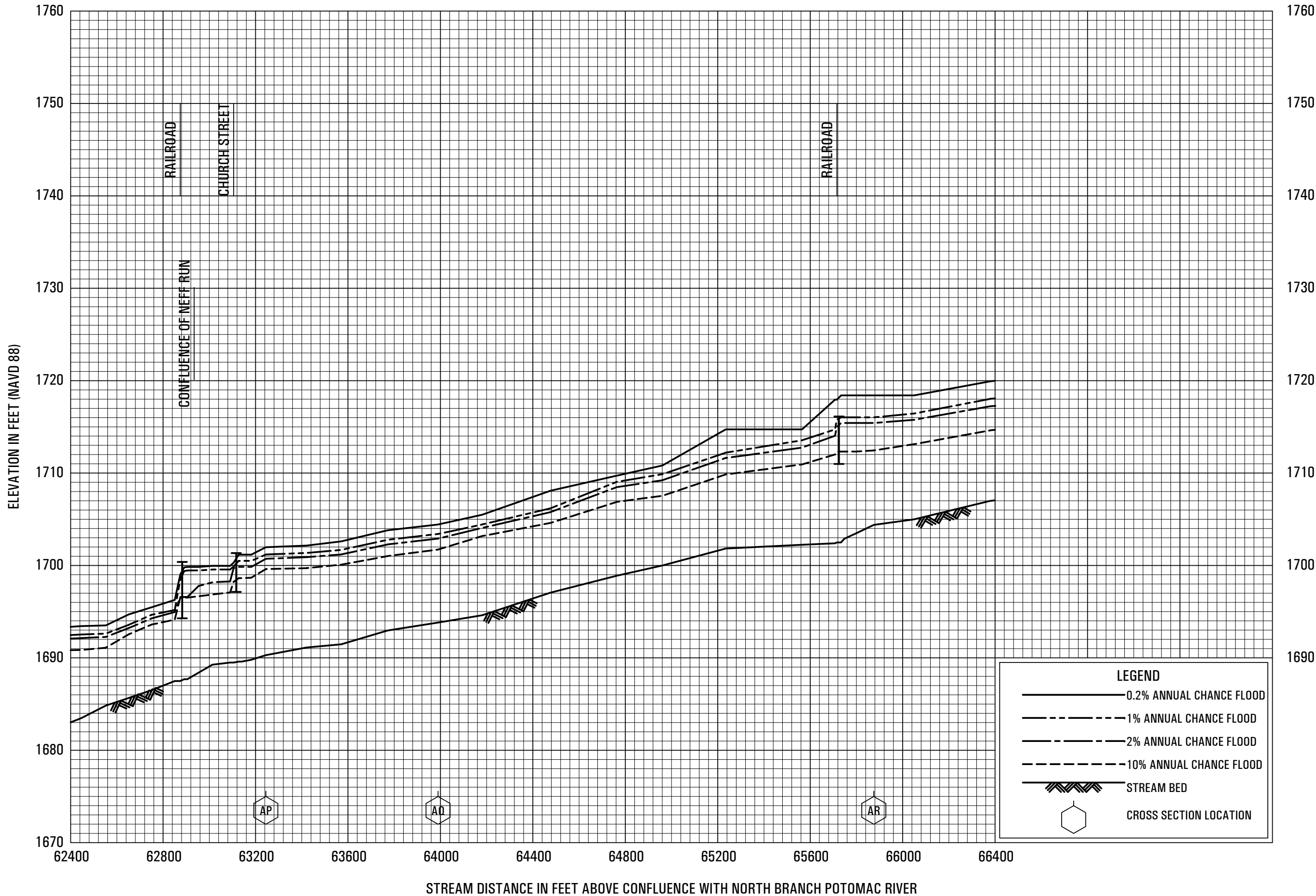
ALLEGANY COUNTY, MD
AND INCORPORATED AREAS

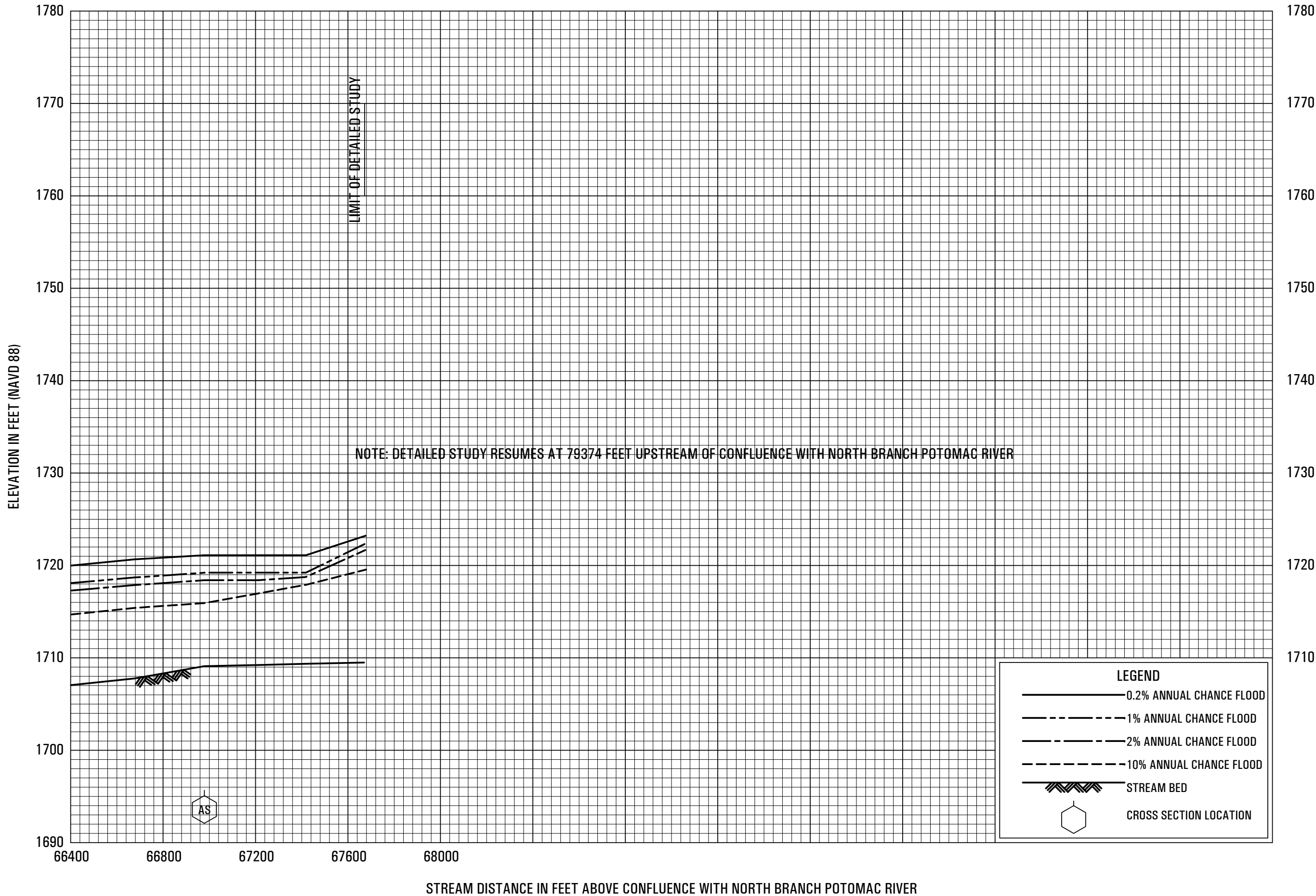


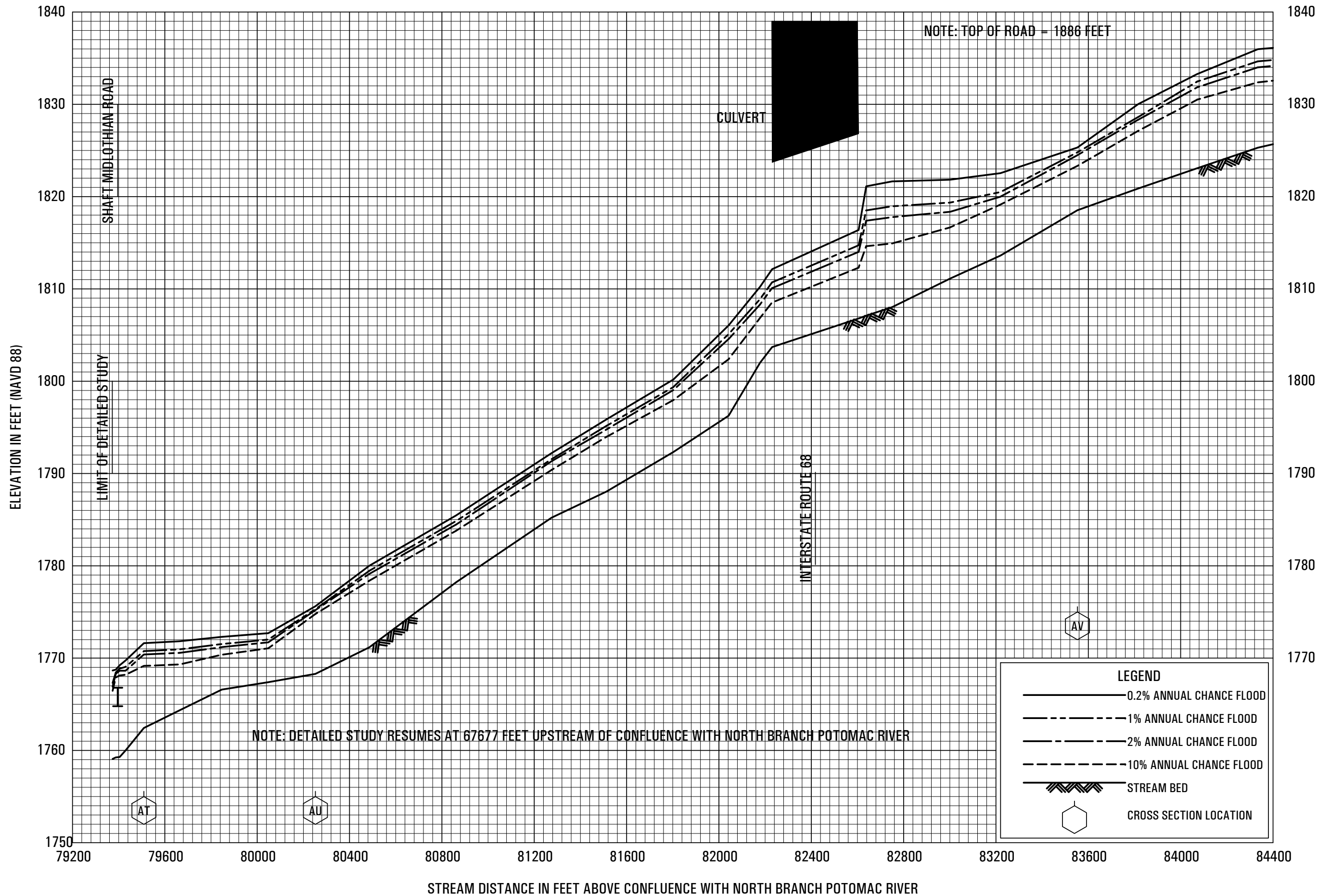
FLOOD PROFILES
GEORGES CREEK

FEDERAL EMERGENCY MANAGEMENT AGENCY
ALLEGANY COUNTY, MD
AND INCORPORATED AREAS

LEGEND	
	0.2% ANNUAL CHANCE FLOOD
	1% ANNUAL CHANCE FLOOD
	2% ANNUAL CHANCE FLOOD
	10% ANNUAL CHANCE FLOOD
	STREAM BED
	CROSS SECTION LOCATION



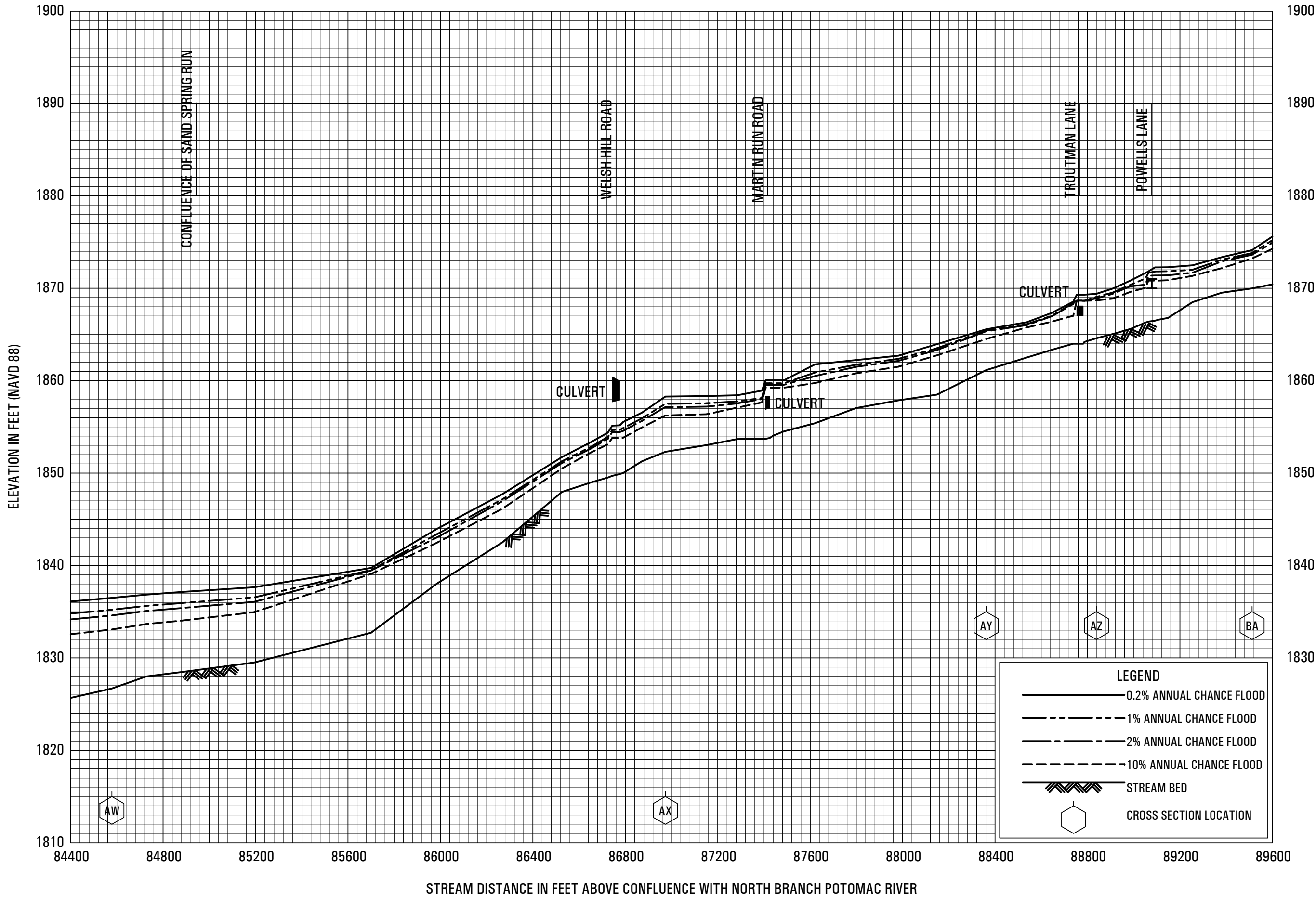




FLOOD PROFILES

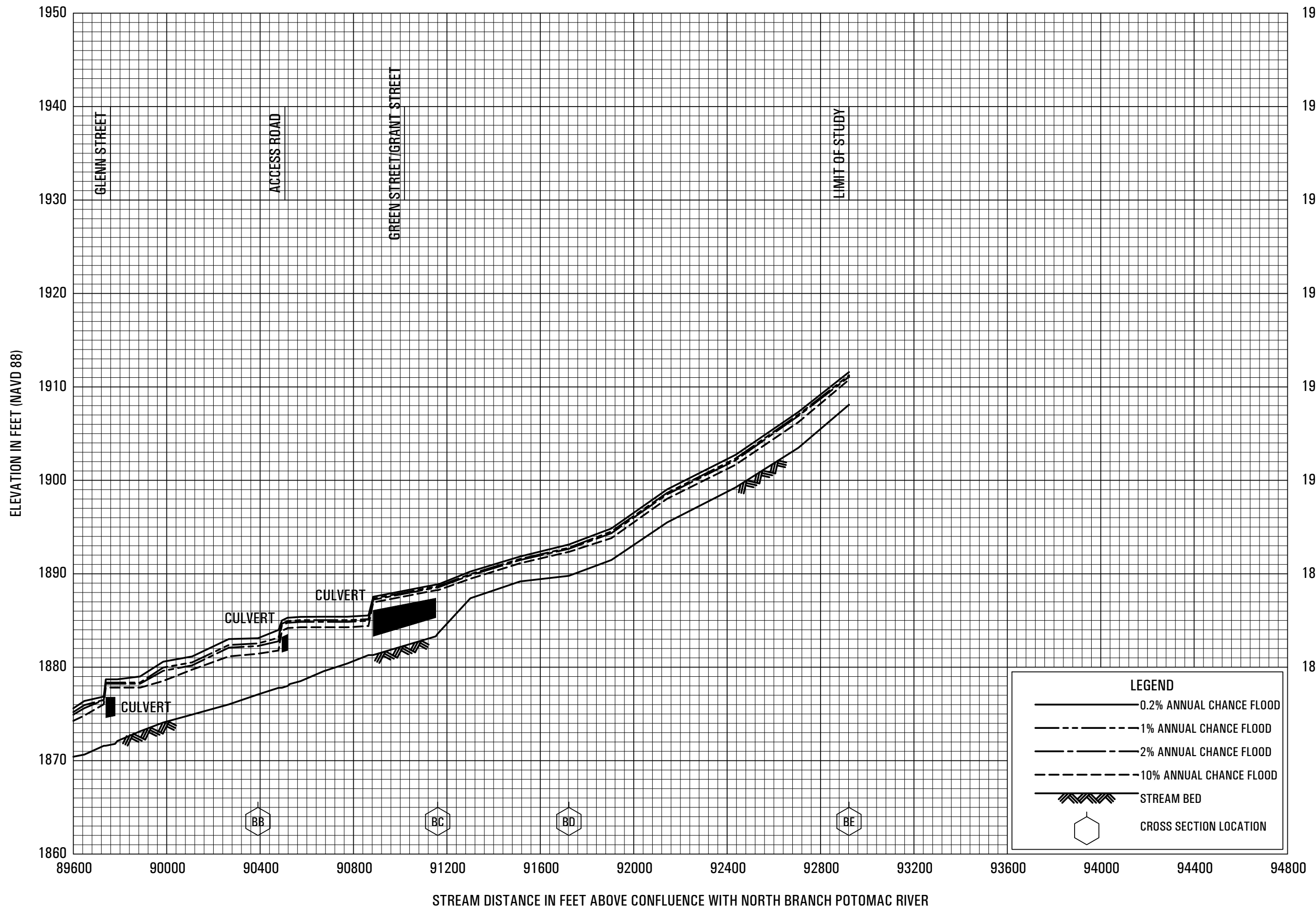
GEORGES CREEK

FEDERAL EMERGENCY MANAGEMENT AGENCY
ALLEGANY COUNTY, MD
 AND INCORPORATED AREAS



FLOOD PROFILES
GEORGES CREEK

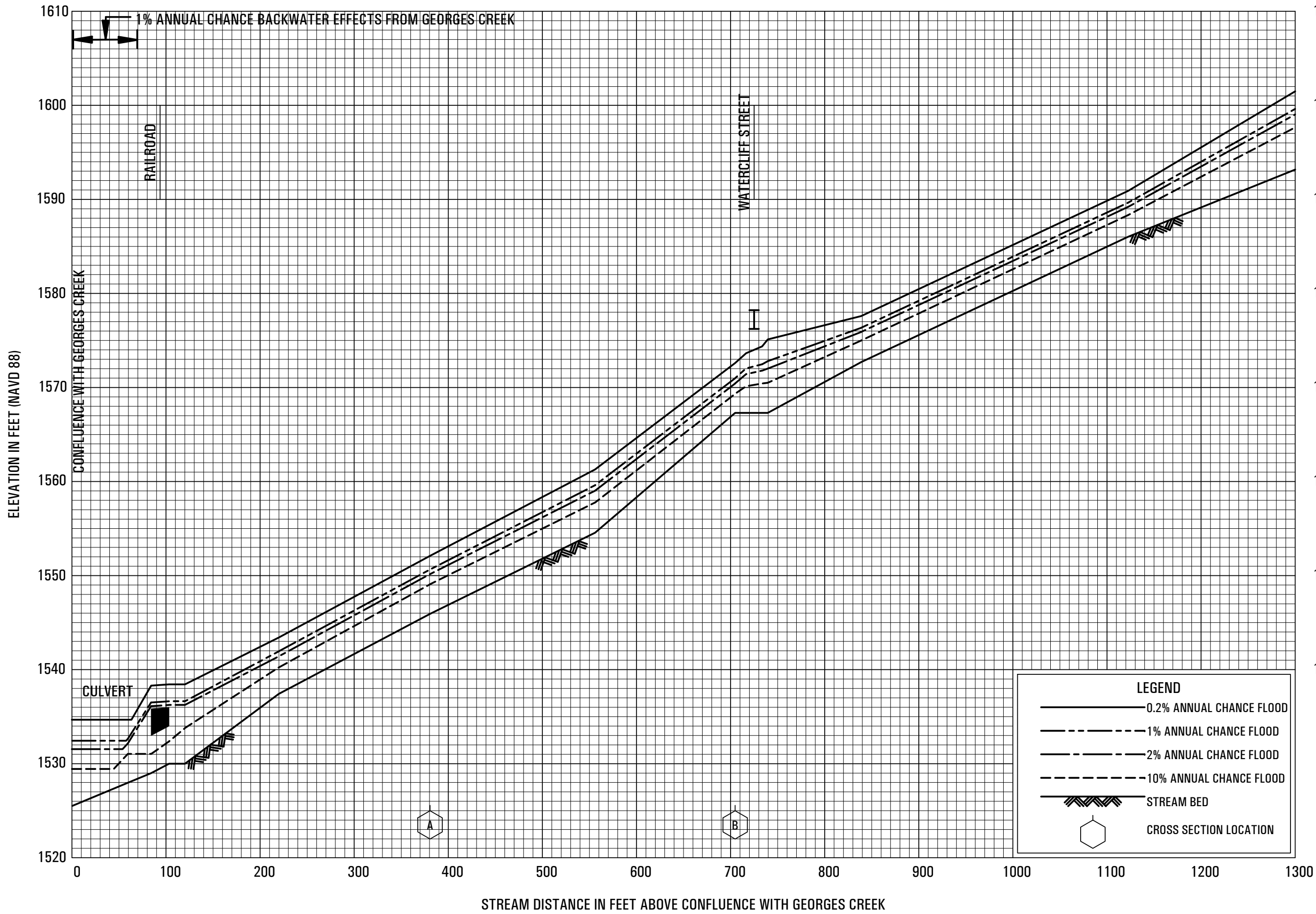
FEDERAL EMERGENCY MANAGEMENT AGENCY
ALLEGANY COUNTY, MD
AND INCORPORATED AREAS



FLOOD PROFILES

GEORGES CREEK

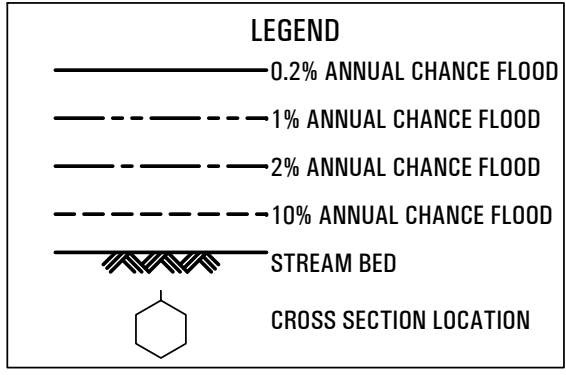
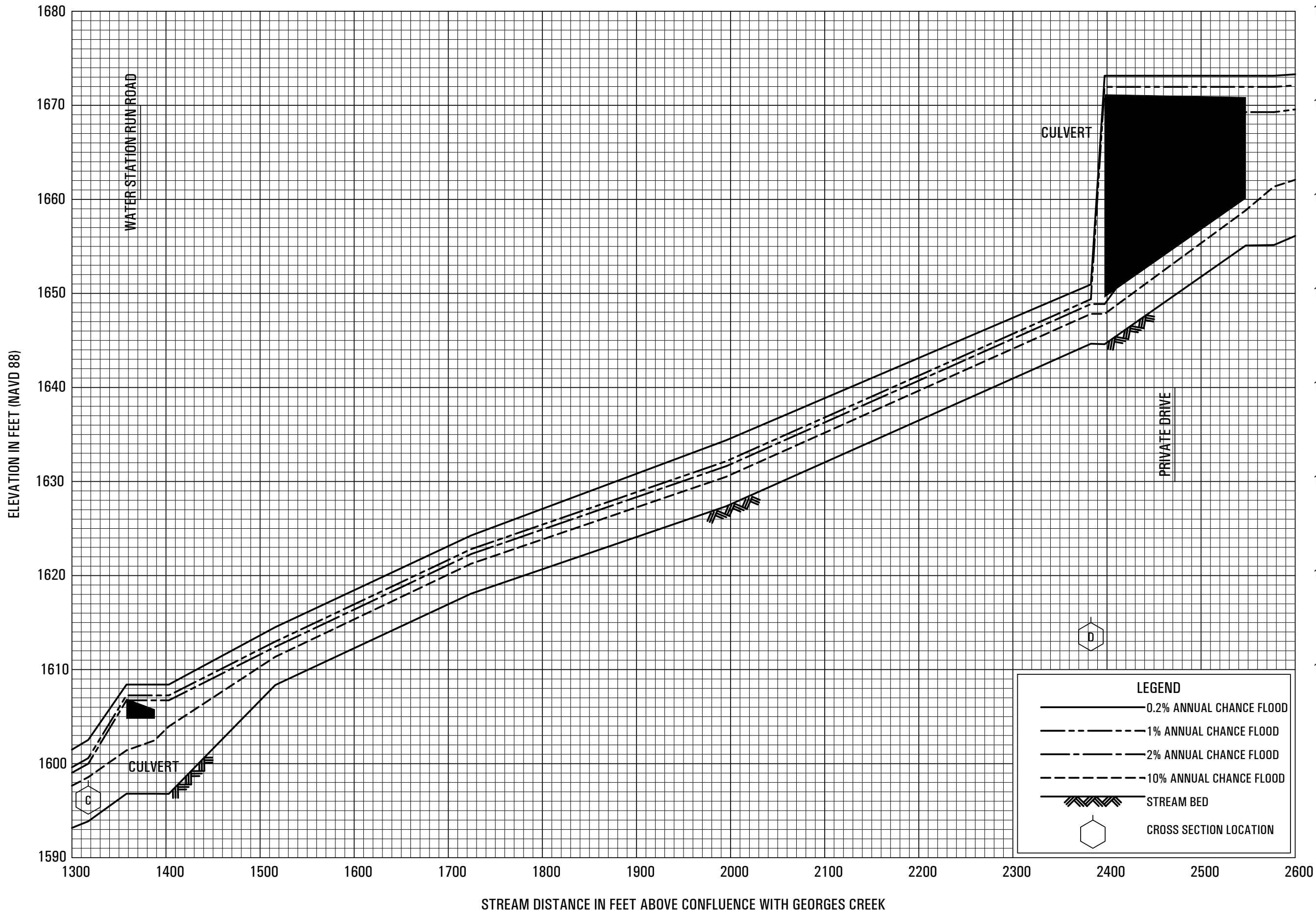
FEDERAL EMERGENCY MANAGEMENT AGENCY
ALLEGANY COUNTY, MD
 AND INCORPORATED AREAS



LEGEND	
	0.2% ANNUAL CHANCE FLOOD
	1% ANNUAL CHANCE FLOOD
	2% ANNUAL CHANCE FLOOD
	10% ANNUAL CHANCE FLOOD
	STREAM BED
	CROSS SECTION LOCATION

FEDERAL EMERGENCY MANAGEMENT AGENCY
ALLEGANY COUNTY, MD
 AND INCORPORATED AREAS

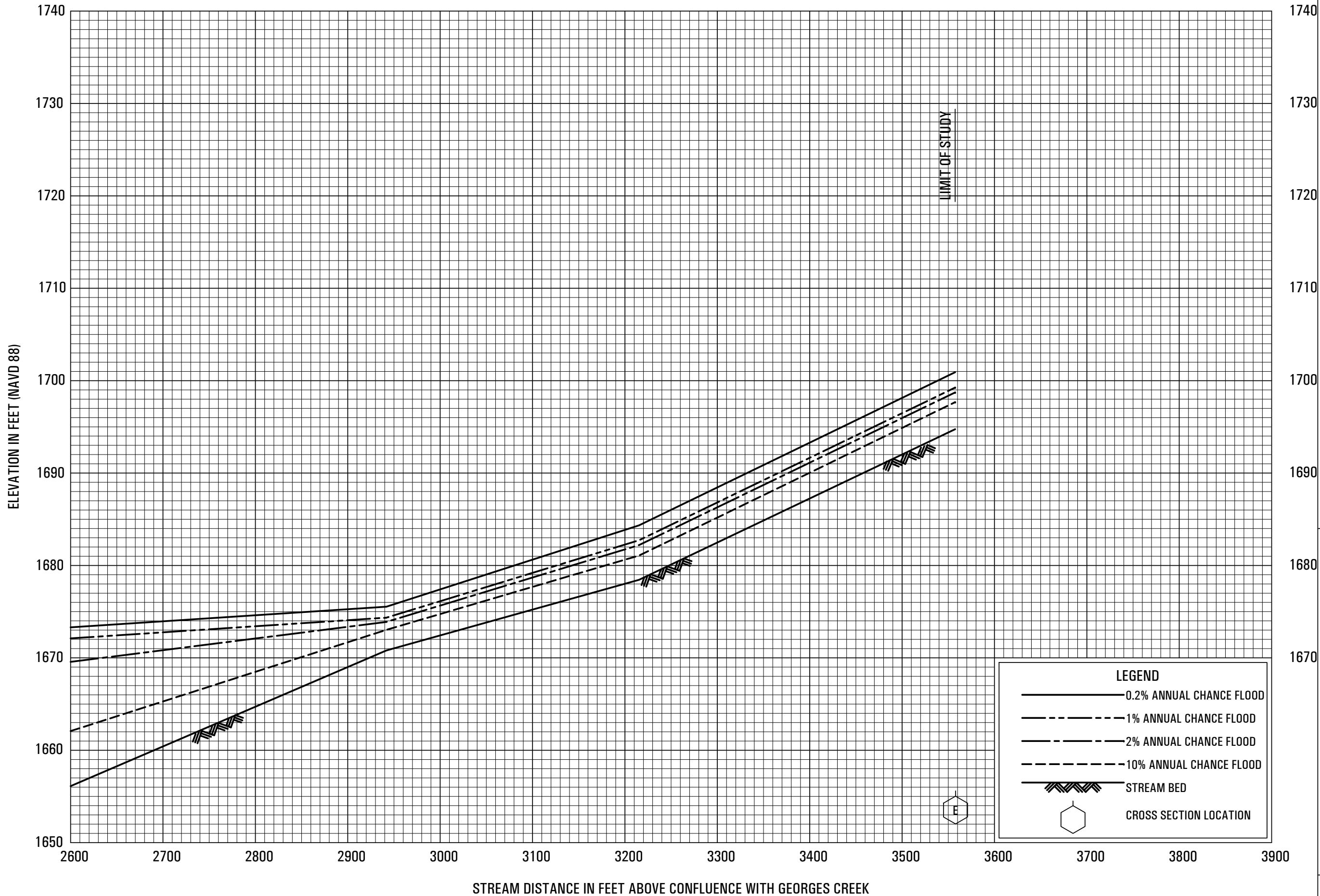
FLOOD PROFILES
 HILL RUN



FLOOD PROFILES

HILL RUN

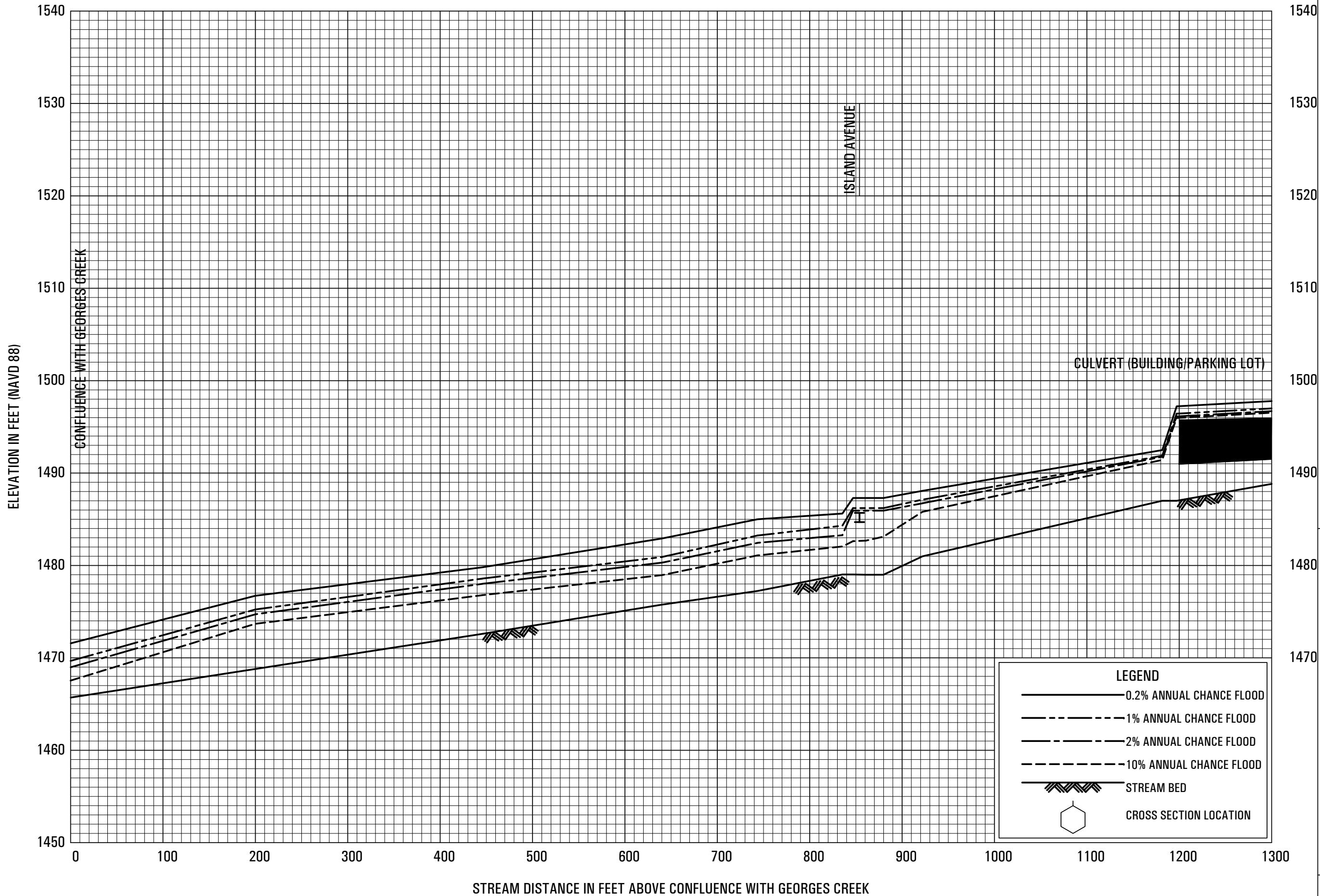
FEDERAL EMERGENCY MANAGEMENT AGENCY
ALLEGANY COUNTY, MD
 AND INCORPORATED AREAS



FLOOD PROFILES

HILL RUN

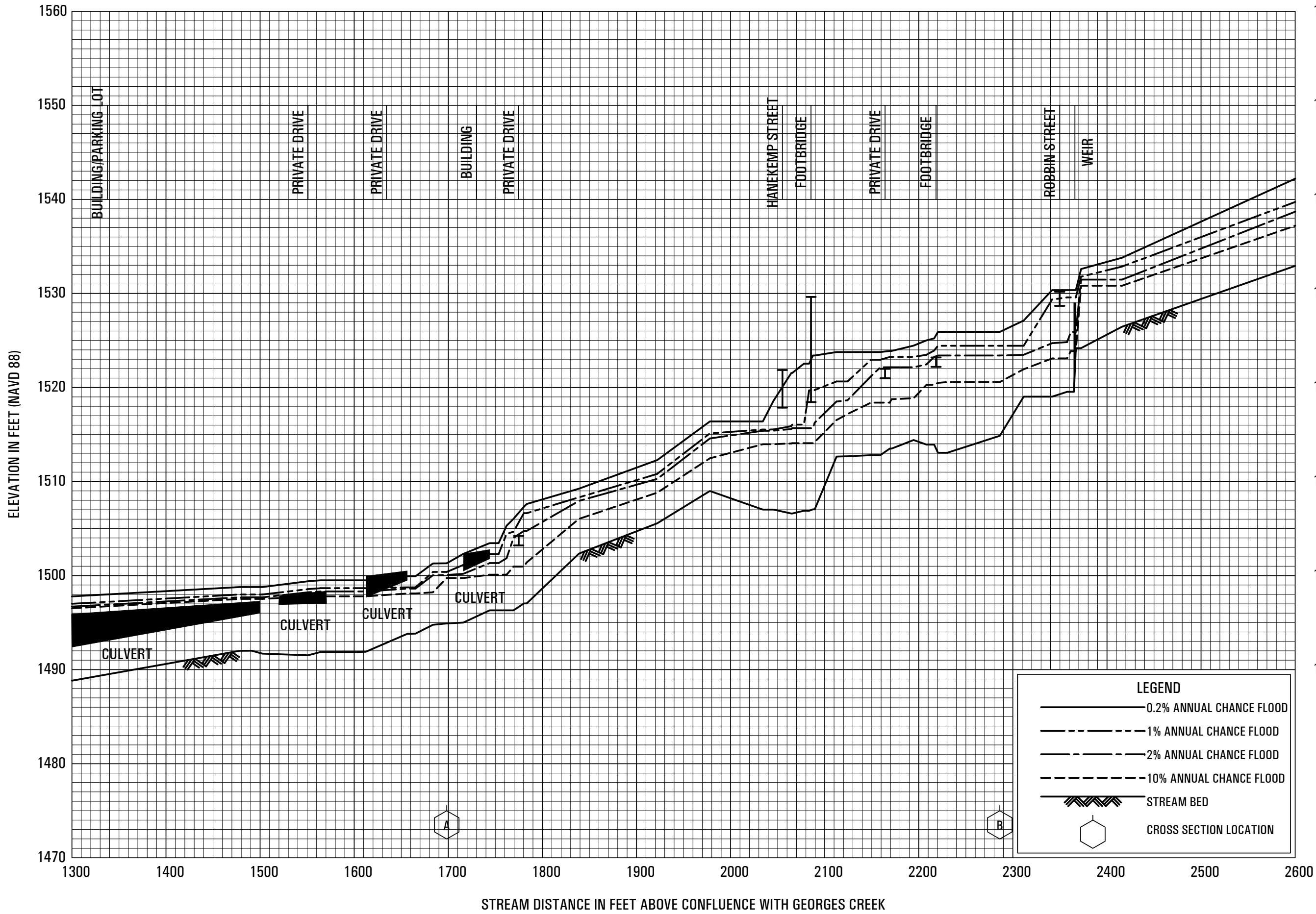
FEDERAL EMERGENCY MANAGEMENT AGENCY
 ALLEGANY COUNTY, MD
 AND INCORPORATED AREAS



FLOOD PROFILES

JACKSON RUN

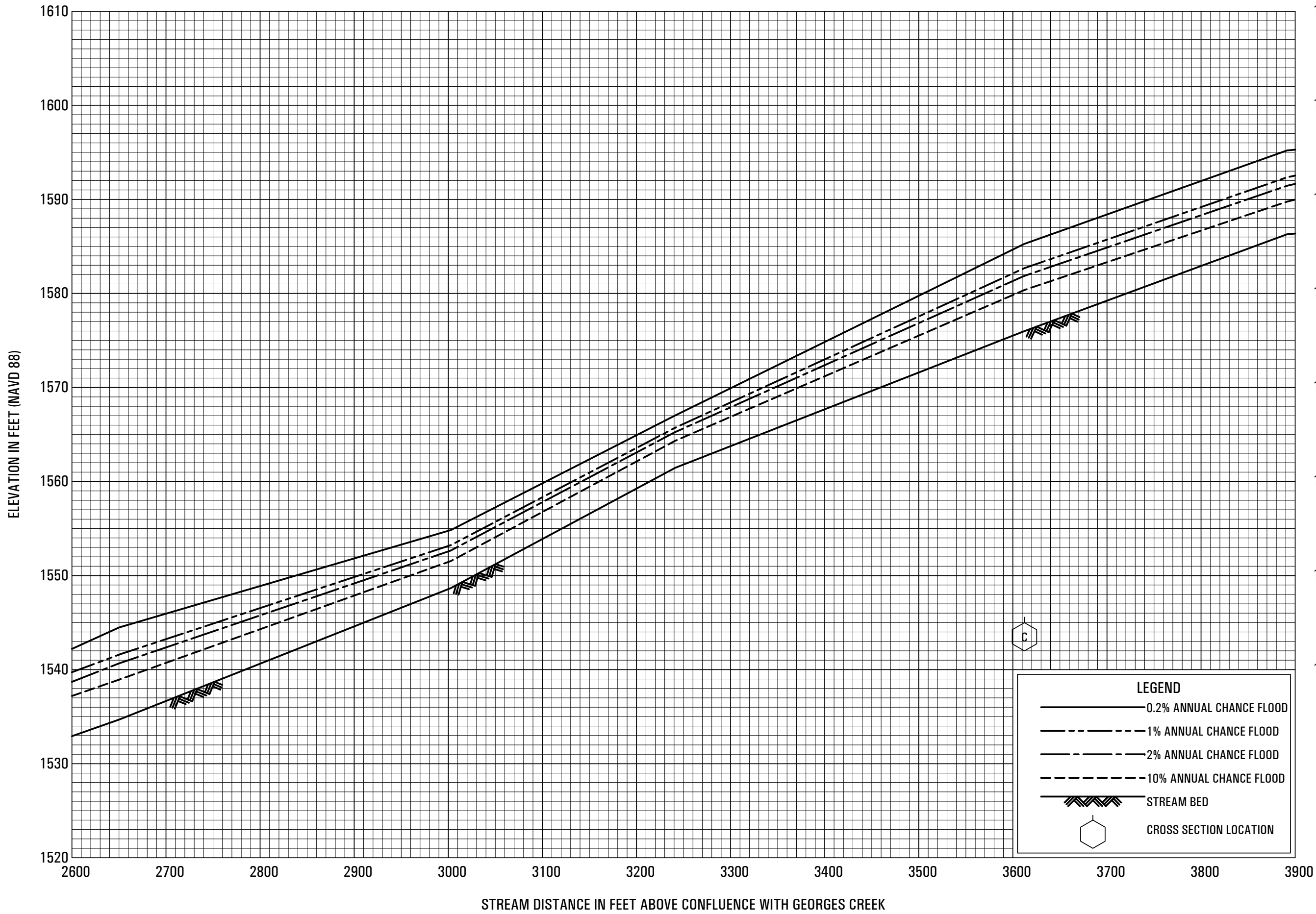
FEDERAL EMERGENCY MANAGEMENT AGENCY
 ALLEGANY COUNTY, MD
 AND INCORPORATED AREAS



FLOOD PROFILES

JACKSON RUN

FEDERAL EMERGENCY MANAGEMENT AGENCY
 ALLEGANY COUNTY, MD
 AND INCORPORATED AREAS

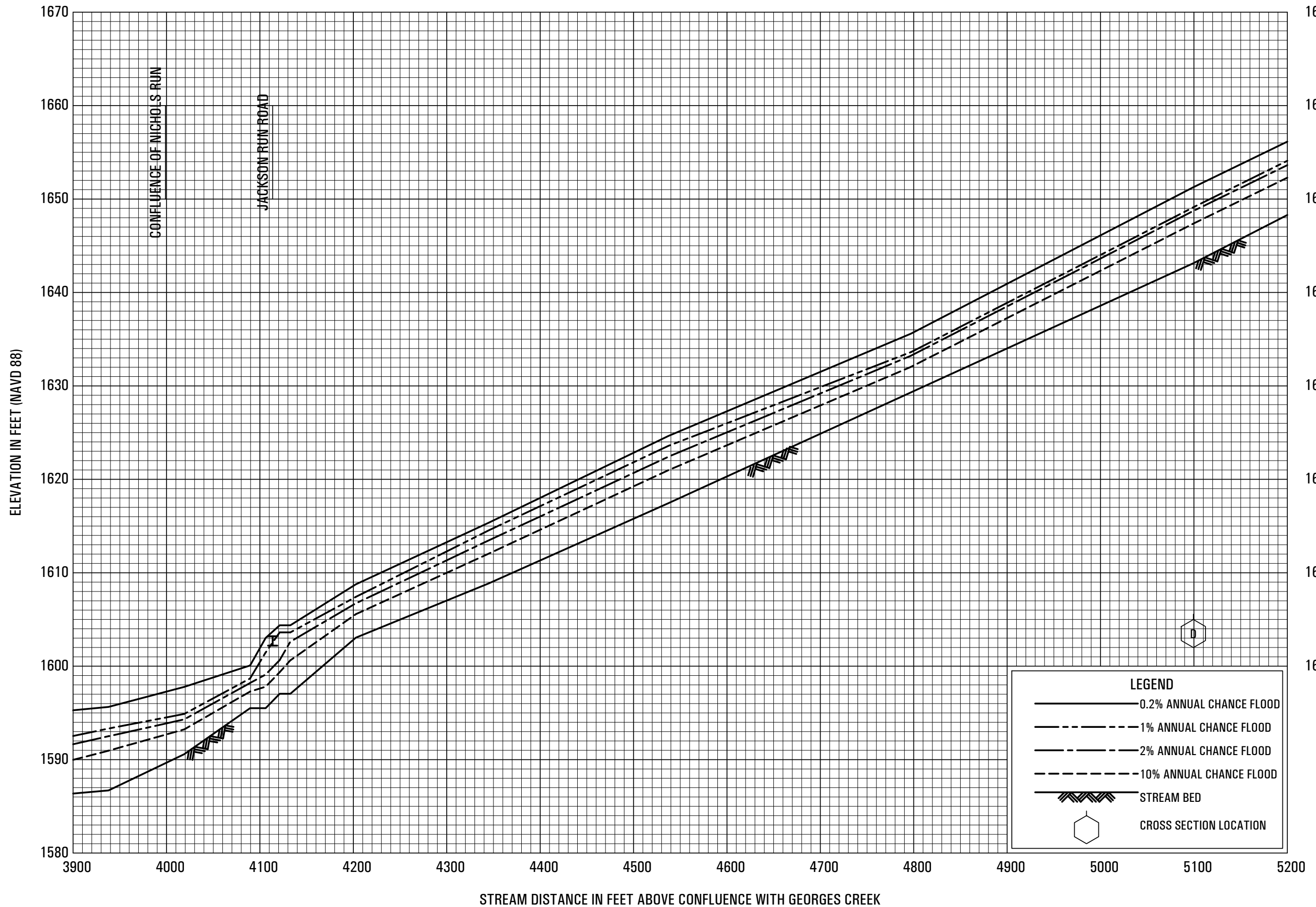


FLOOD PROFILES

JACKSON RUN

FEDERAL EMERGENCY MANAGEMENT AGENCY

ALLEGANY COUNTY, MD
AND INCORPORATED AREAS

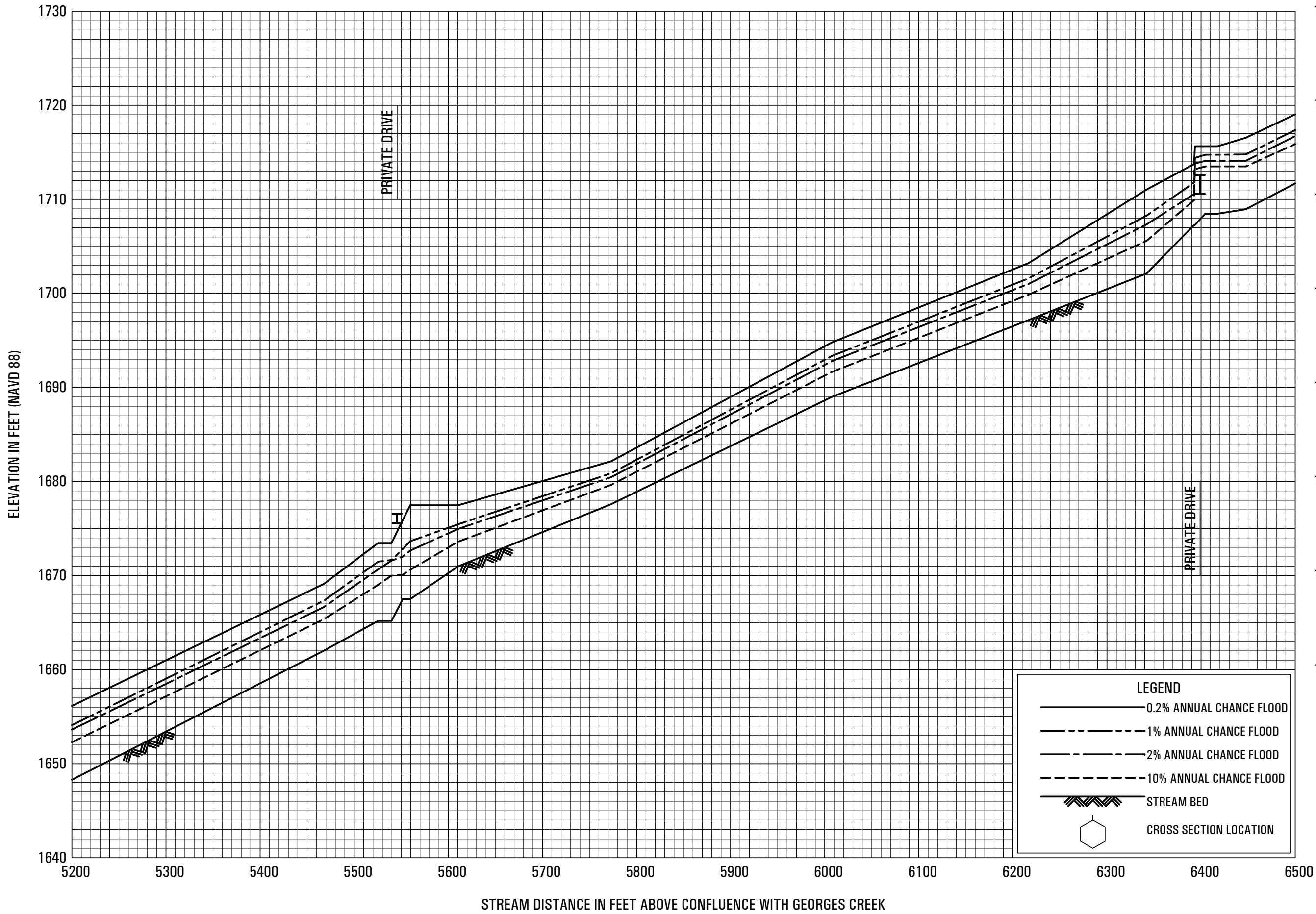


FLOOD PROFILES

JACKSON RUN

FEDERAL EMERGENCY MANAGEMENT AGENCY
ALLEGANY COUNTY, MD
 AND INCORPORATED AREAS

58P

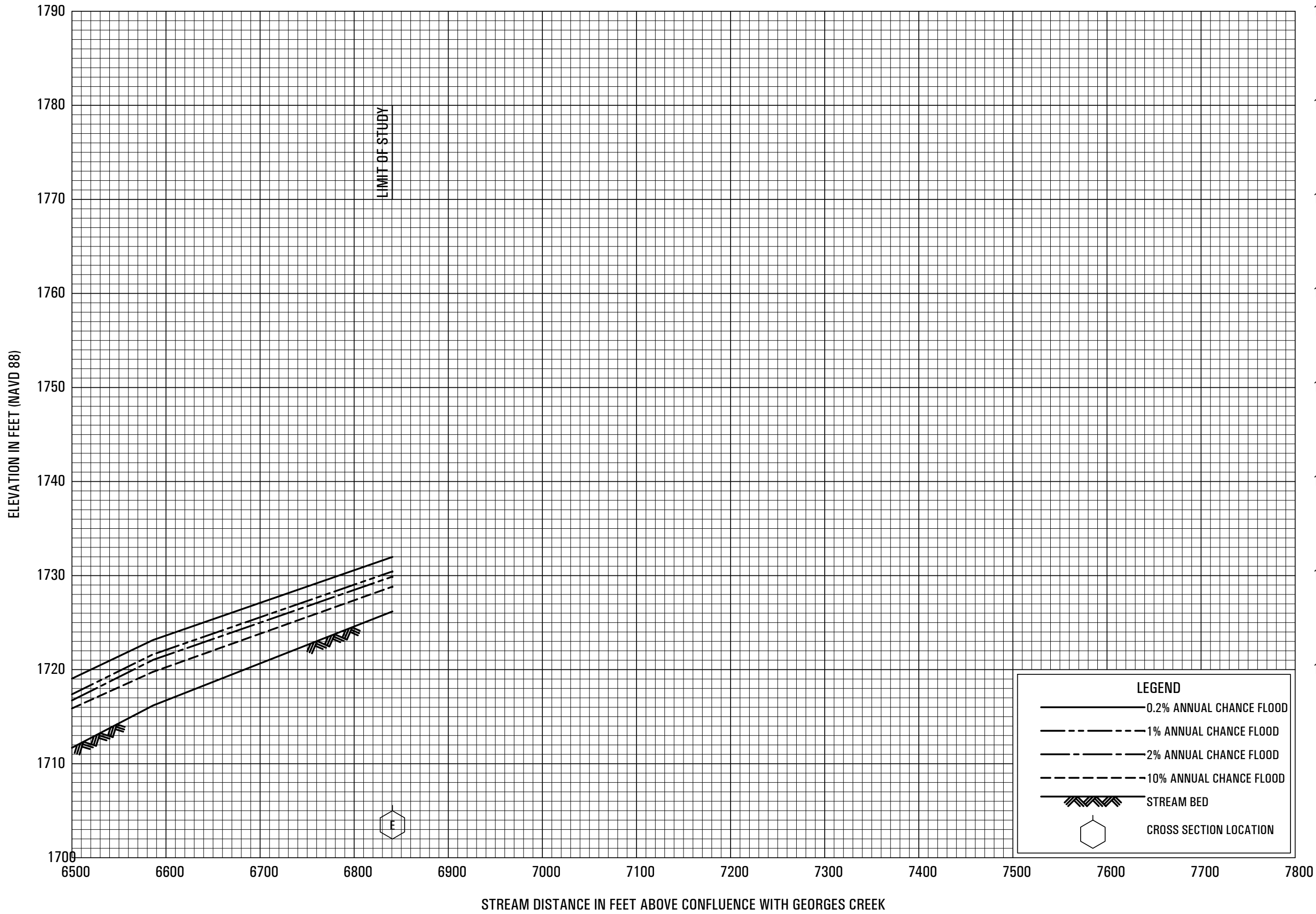


FLOOD PROFILES

JACKSON RUN

FEDERAL EMERGENCY MANAGEMENT AGENCY

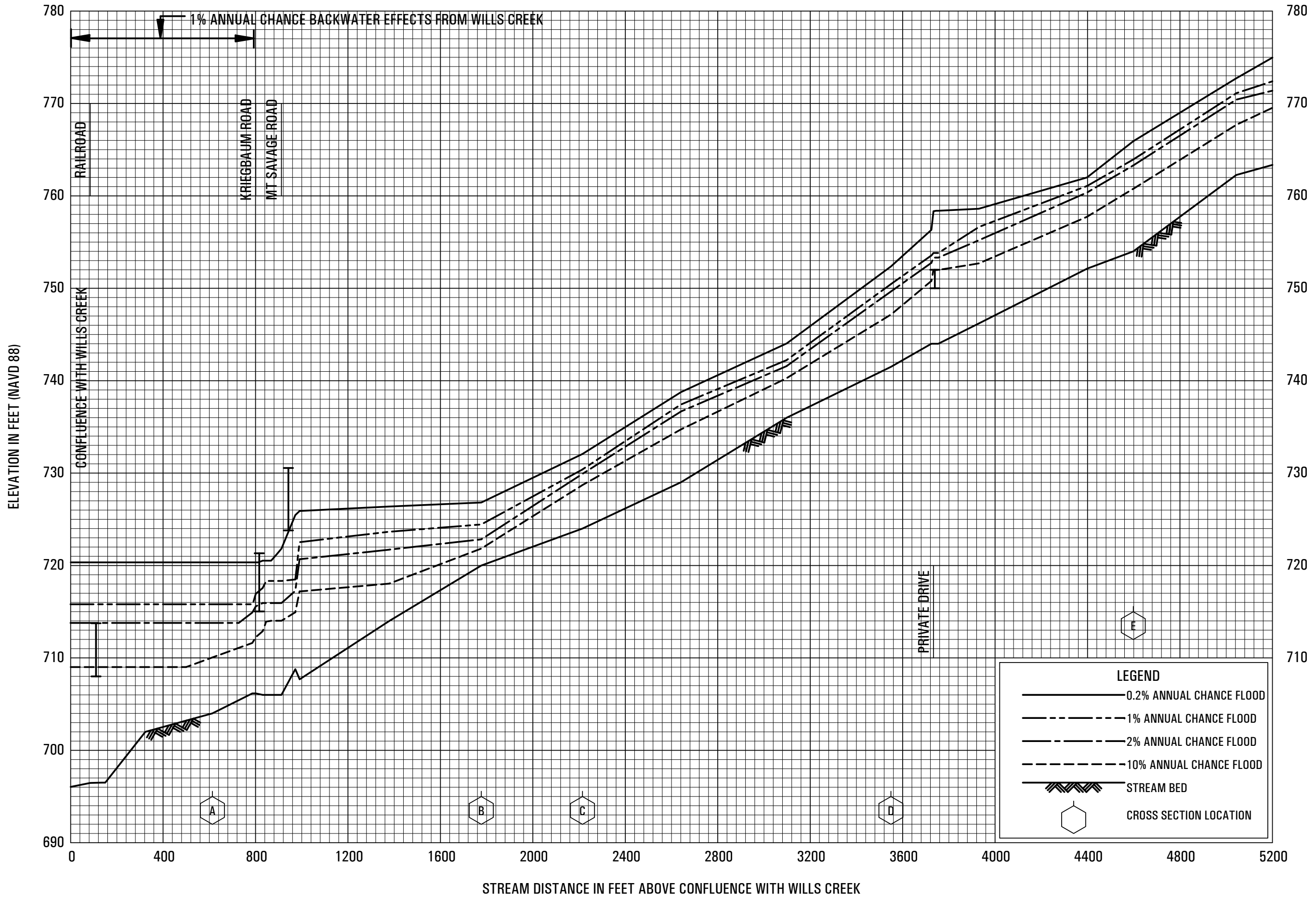
ALLEGANY COUNTY, MD
AND INCORPORATED AREAS



FLOOD PROFILES

JACKSON RUN

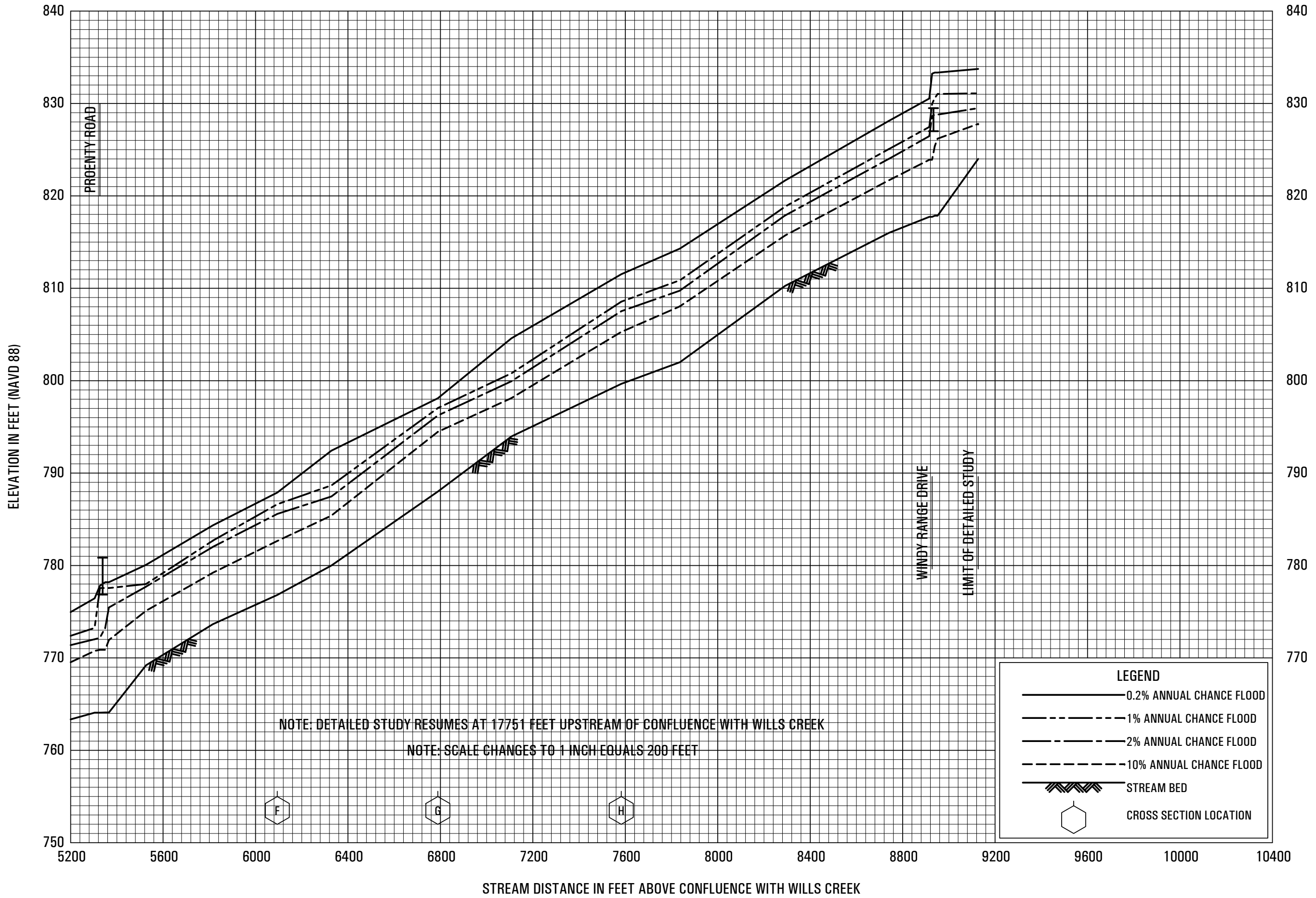
**FEDERAL EMERGENCY MANAGEMENT AGENCY
ALLEGANY COUNTY, MD
AND INCORPORATED AREAS**

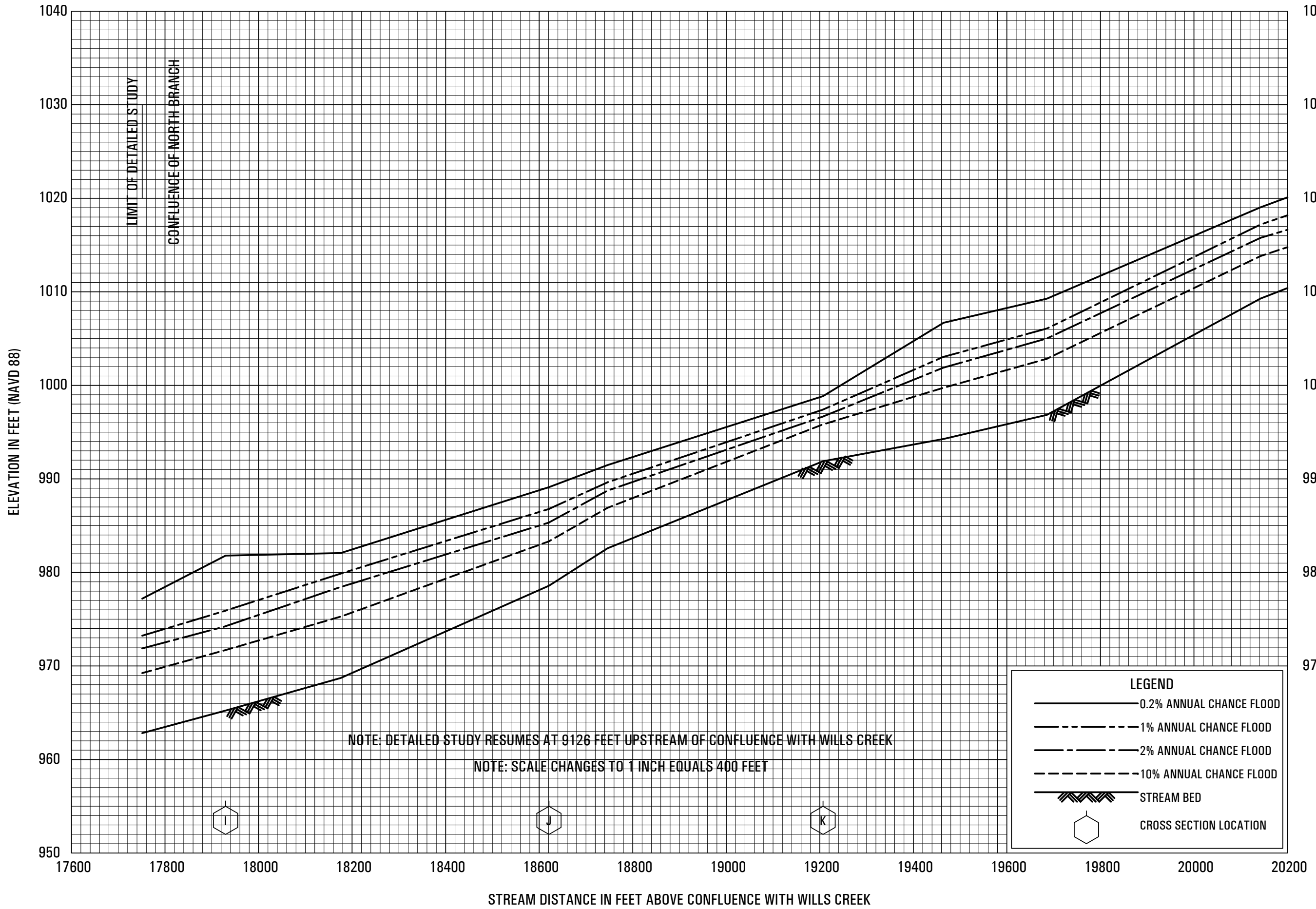


FLOOD PROFILES

JENNINGS RUN

**FEDERAL EMERGENCY MANAGEMENT AGENCY
ALLEGANY COUNTY, MD
AND INCORPORATED AREAS**

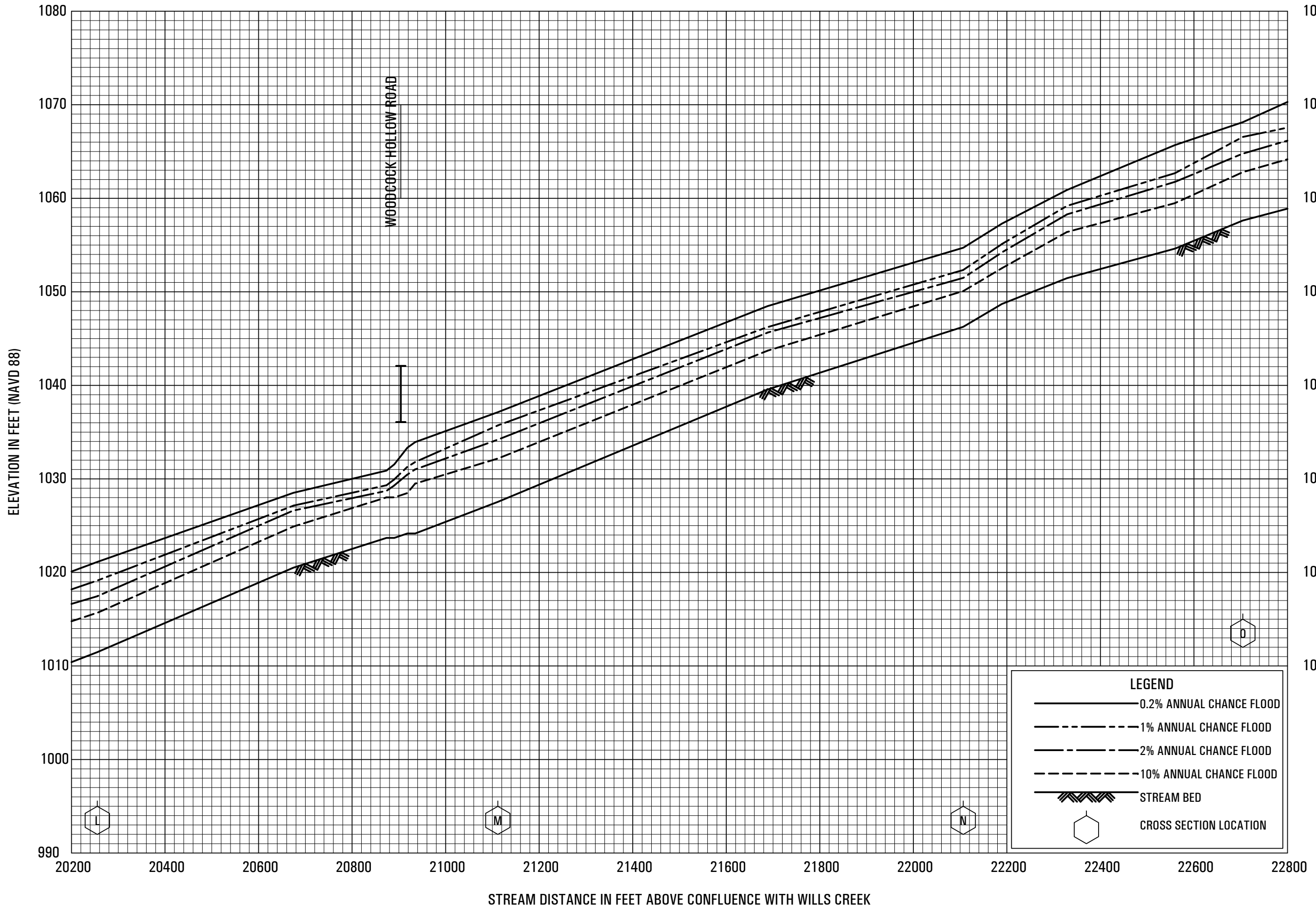




FLOOD PROFILES

JENNINGS RUN

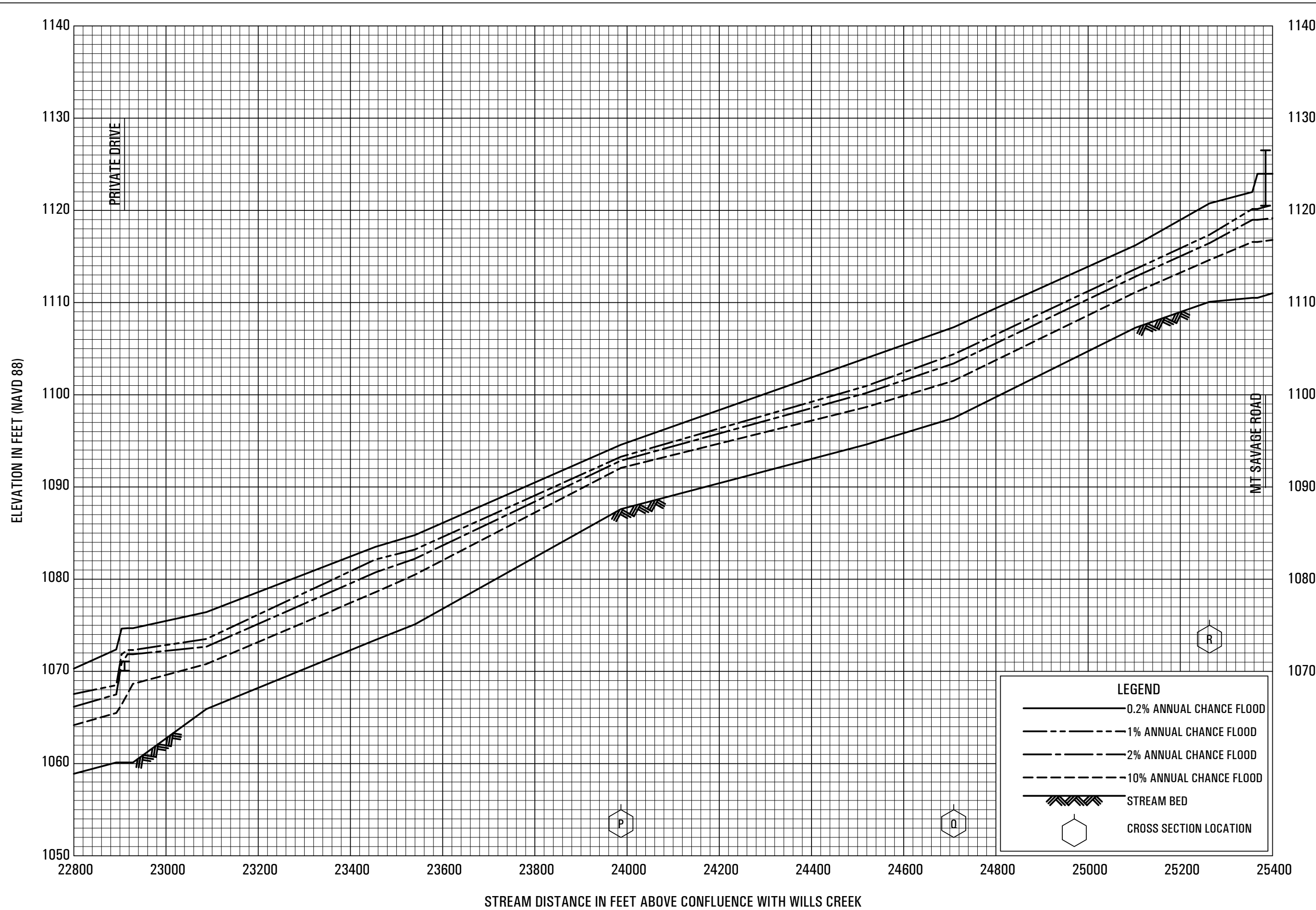
**FEDERAL EMERGENCY MANAGEMENT AGENCY
ALLEGANY COUNTY, MD
AND INCORPORATED AREAS**



FLOOD PROFILES

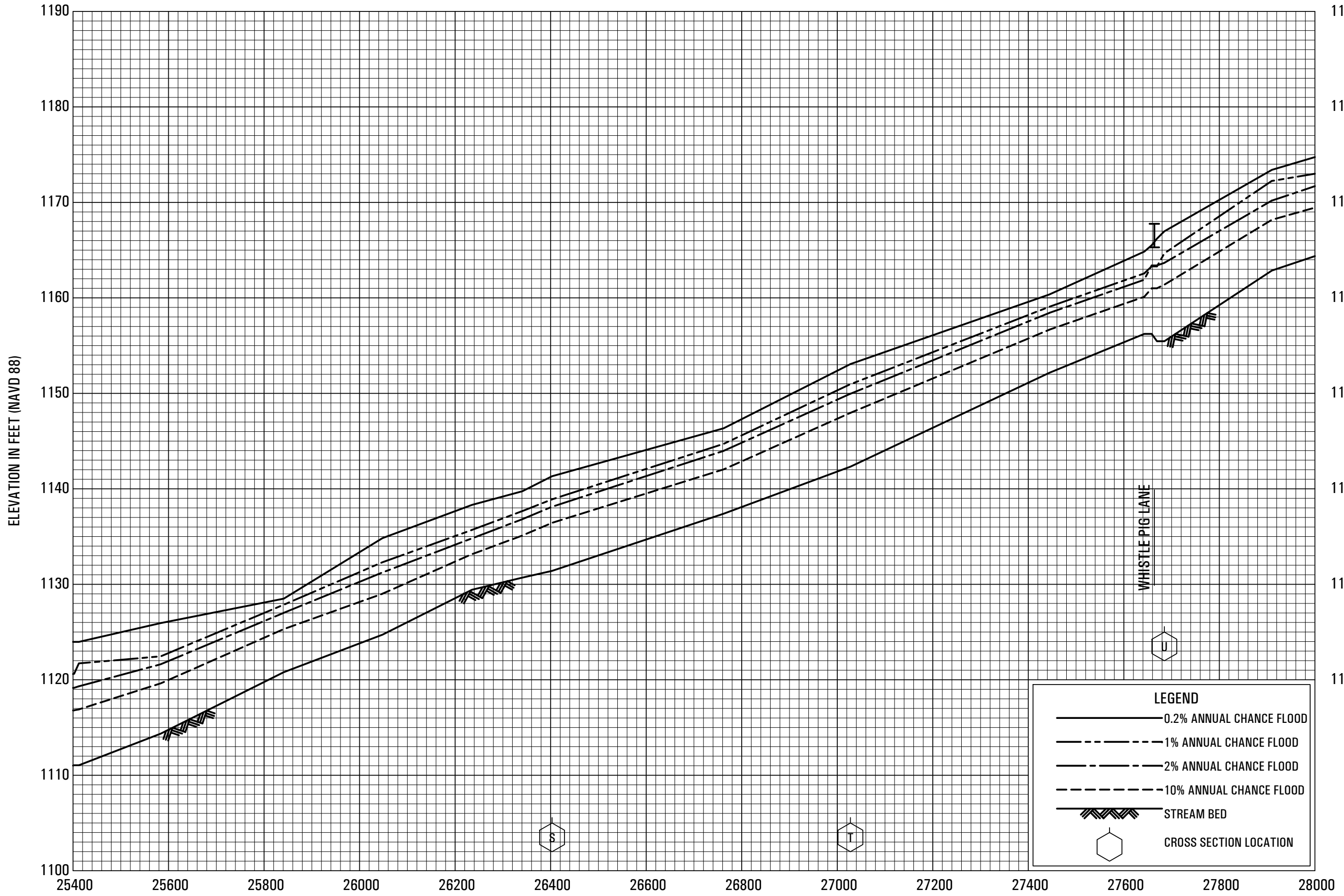
JENNINGS RUN

FEDERAL EMERGENCY MANAGEMENT AGENCY
ALLEGANY COUNTY, MD
 AND INCORPORATED AREAS



FLOOD PROFILES
JENNINGS RUN

FEDERAL EMERGENCY MANAGEMENT AGENCY
ALLEGANY COUNTY, MD
AND INCORPORATED AREAS

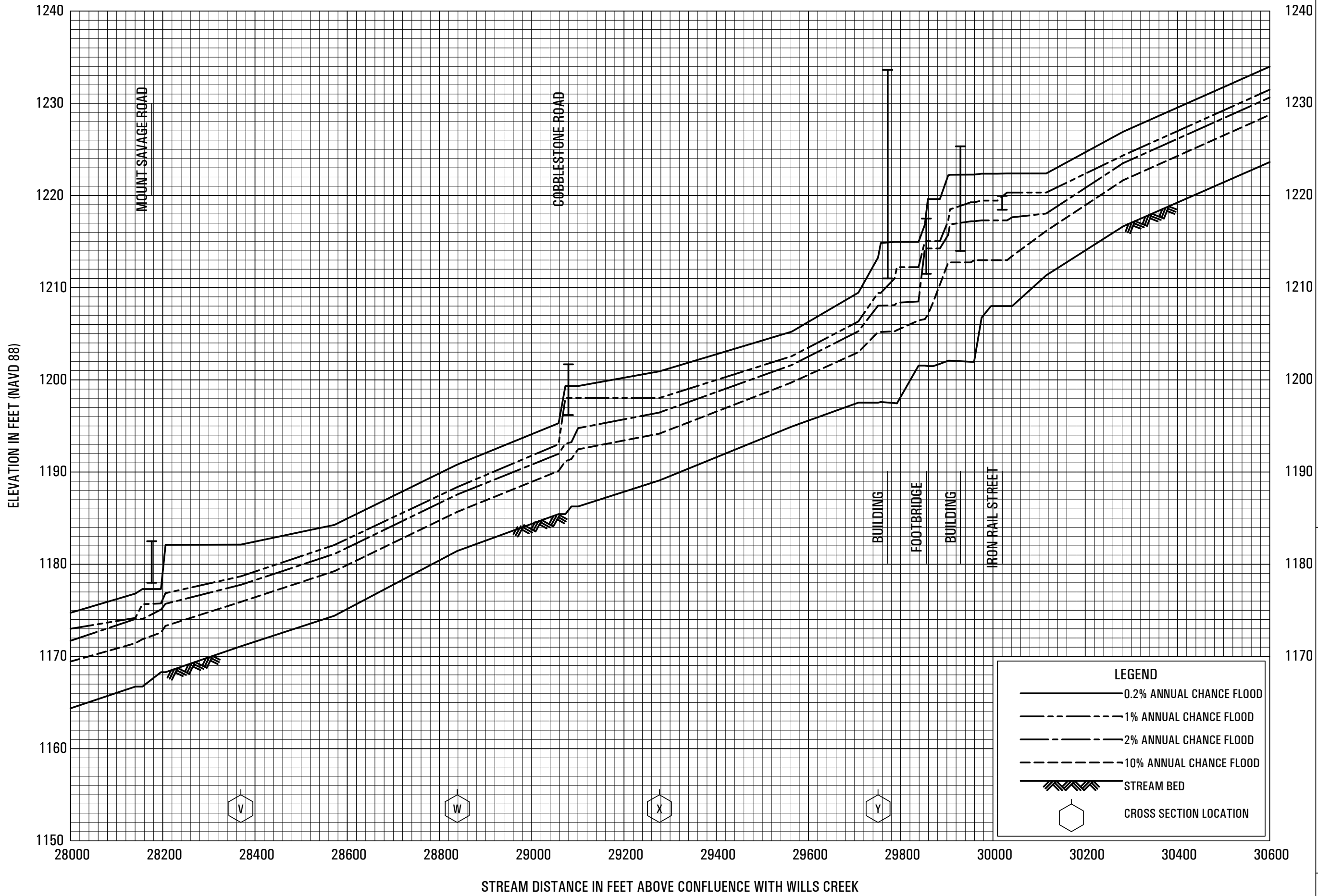


FLOOD PROFILES

JENNINGS RUN

FEDERAL EMERGENCY MANAGEMENT AGENCY

ALLEGANY COUNTY, MD
AND INCORPORATED AREAS



LEGEND

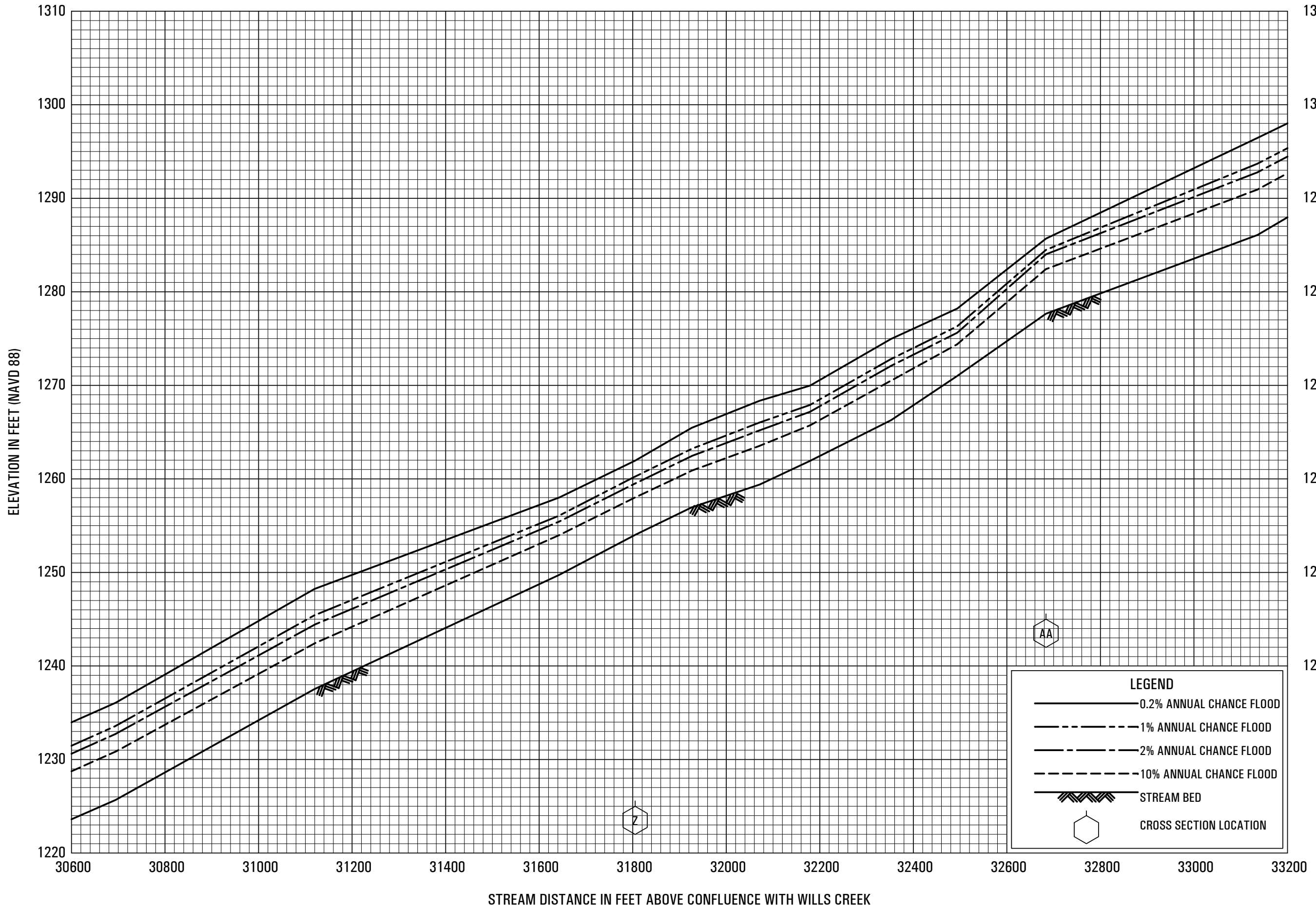
- 0.2% ANNUAL CHANCE FLOOD
- - - 1% ANNUAL CHANCE FLOOD
- . - 2% ANNUAL CHANCE FLOOD
- · · 10% ANNUAL CHANCE FLOOD
- STREAM BED
- CROSS SECTION LOCATION

FLOOD PROFILES

JENNINGS RUN

FEDERAL EMERGENCY MANAGEMENT AGENCY

ALLEGANY COUNTY, MD
AND INCORPORATED AREAS

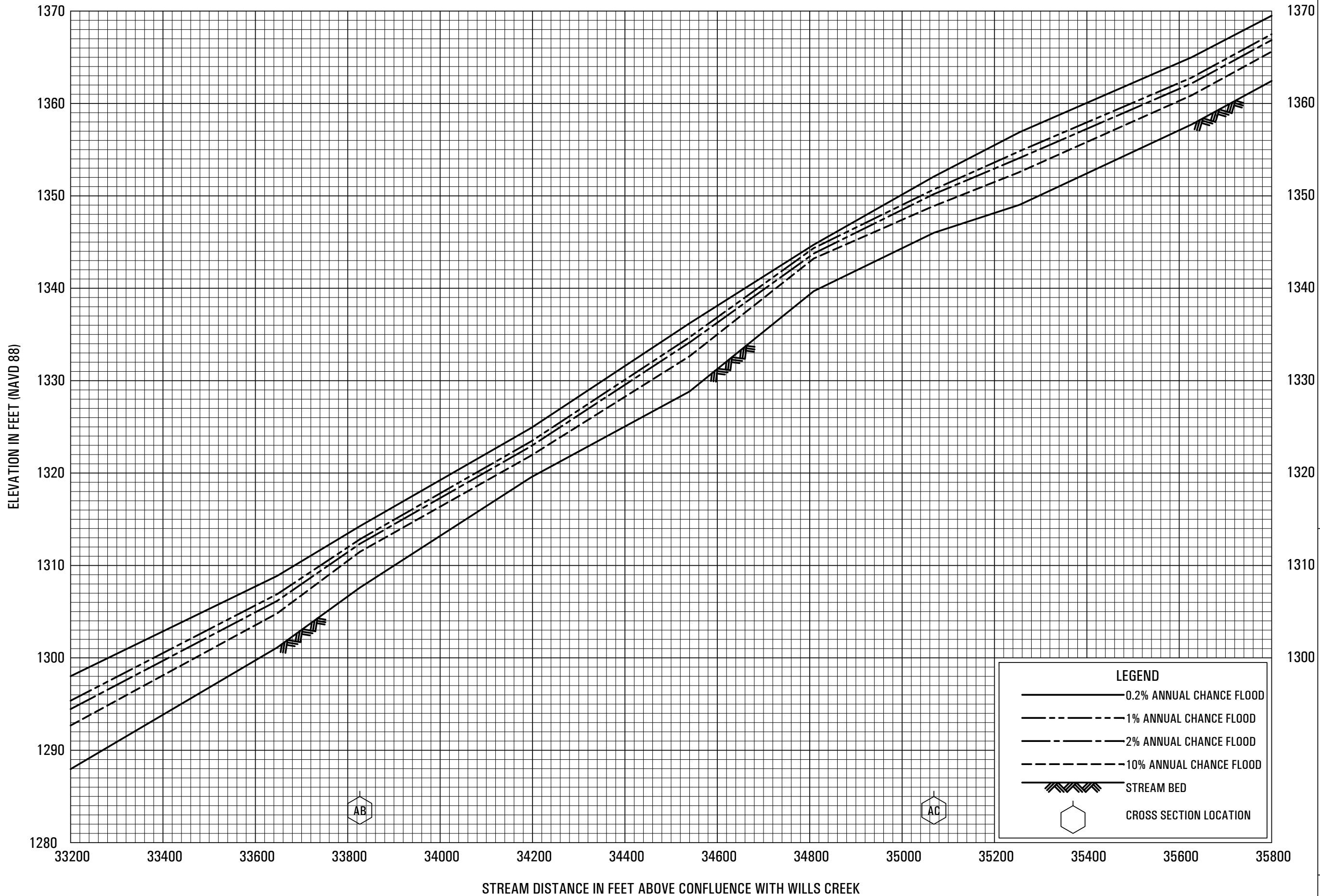


FLOOD PROFILES

JENNINGS RUN

FEDERAL EMERGENCY MANAGEMENT AGENCY

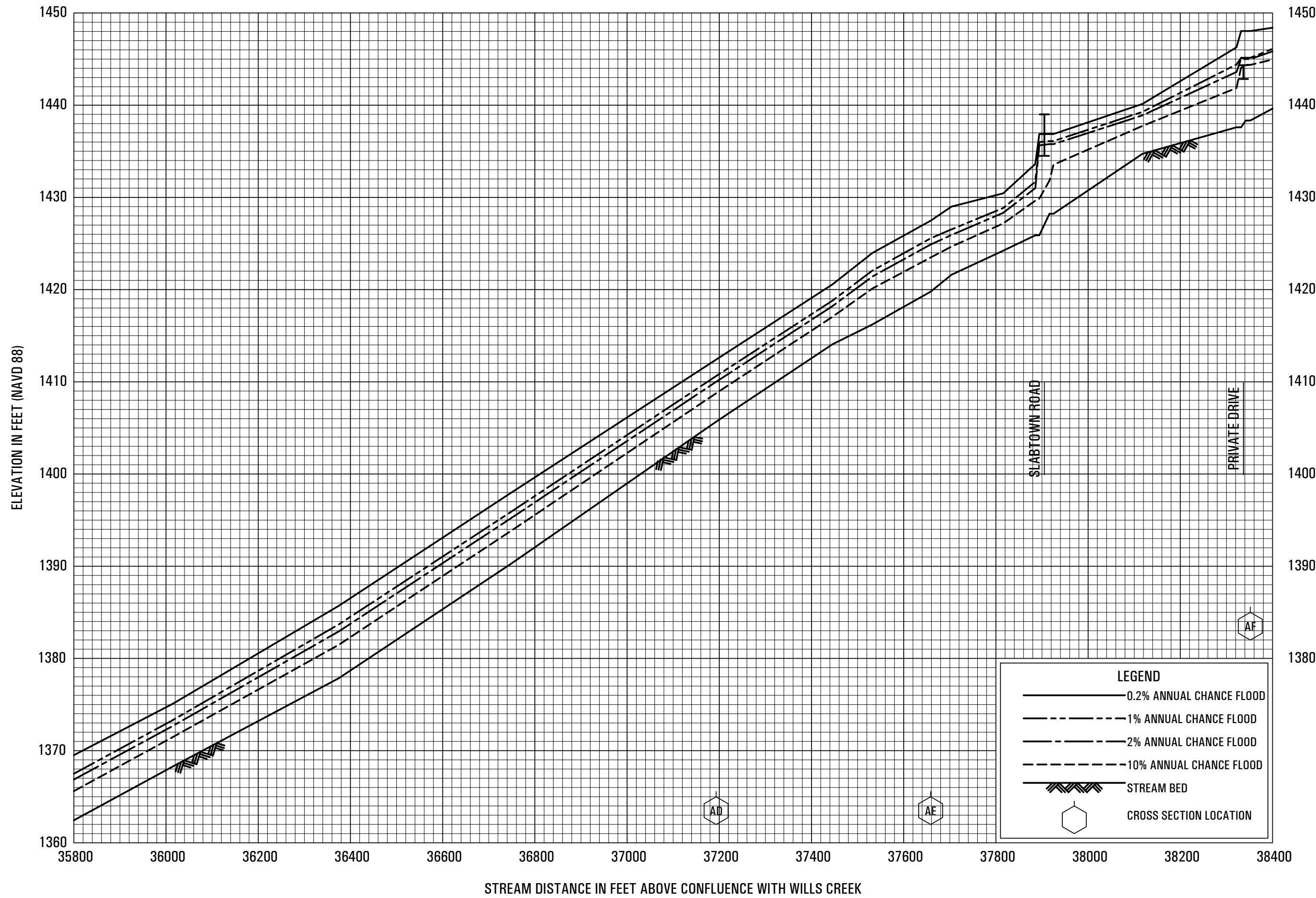
ALLEGANY COUNTY, MD
AND INCORPORATED AREAS



FLOOD PROFILES

JENNINGS RUN

FEDERAL EMERGENCY MANAGEMENT AGENCY
ALLEGANY COUNTY, MD
AND INCORPORATED AREAS

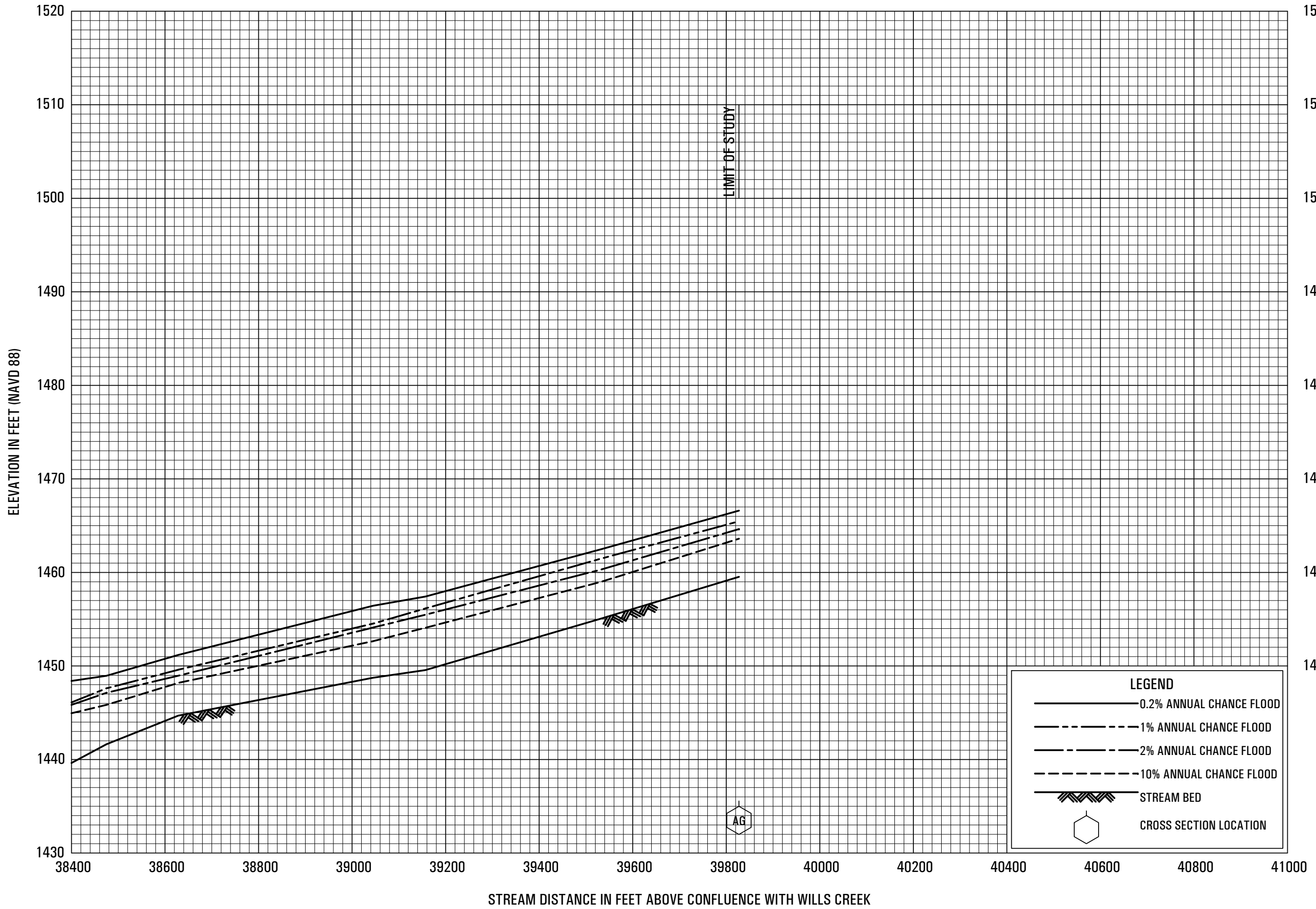


LEGEND	
—	0.2% ANNUAL CHANCE FLOOD
- - -	1% ANNUAL CHANCE FLOOD
- . - . -	2% ANNUAL CHANCE FLOOD
- . - . - . - . - . -	10% ANNUAL CHANCE FLOOD
▬▬▬▬▬▬▬▬▬▬▬▬▬▬▬▬▬▬	STREAM BED
⬡	CROSS SECTION LOCATION

FLOOD PROFILES

JENNINGS RUN

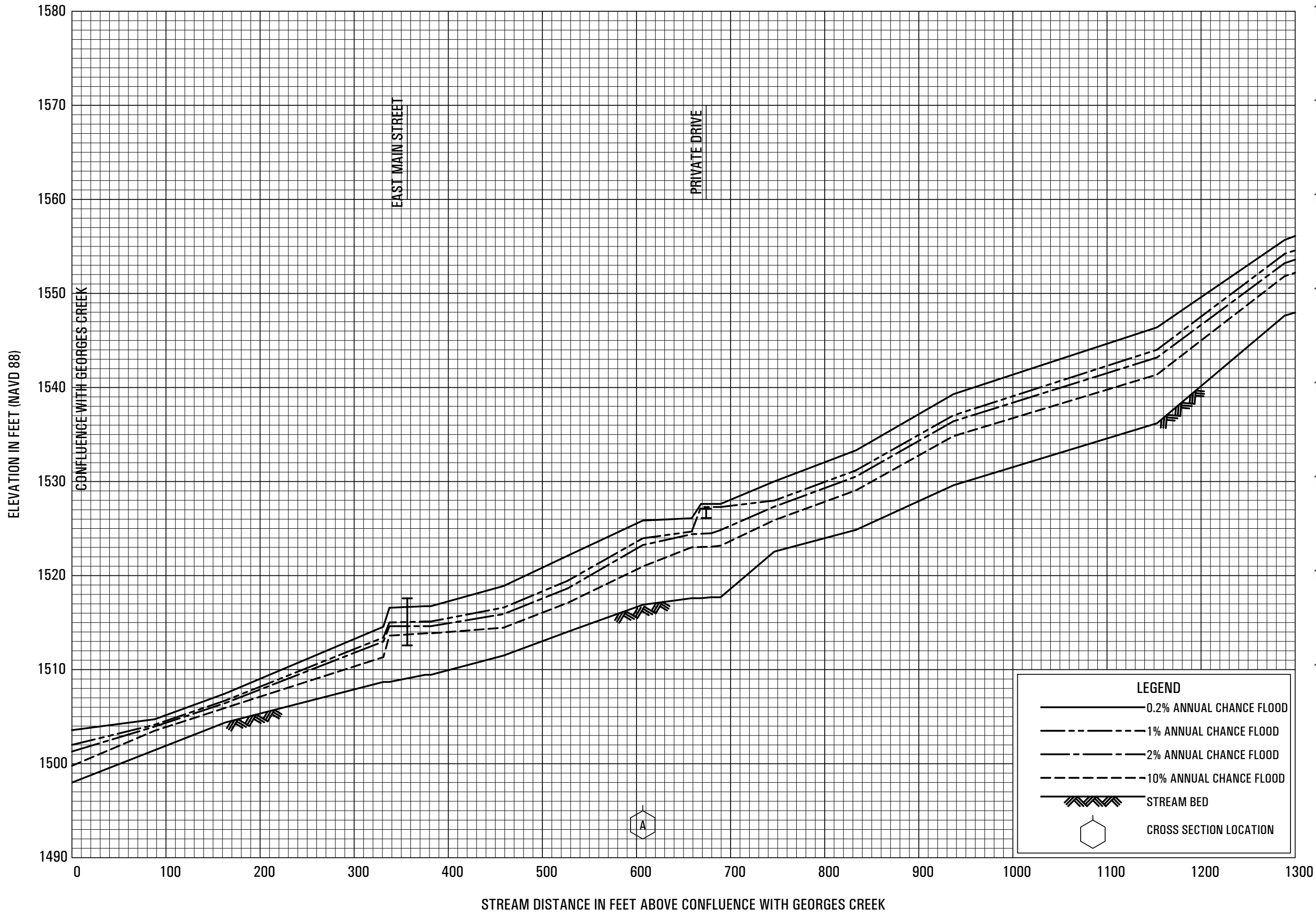
FEDERAL EMERGENCY MANAGEMENT AGENCY
ALLEGANY COUNTY, MD
 AND INCORPORATED AREAS



FLOOD PROFILES

JENNINGS RUN






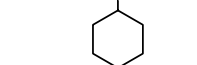
FEDERAL EMERGENCY MANAGEMENT AGENCY
 ALLEGANY COUNTY, MD
 AND INCORPORATED AREAS

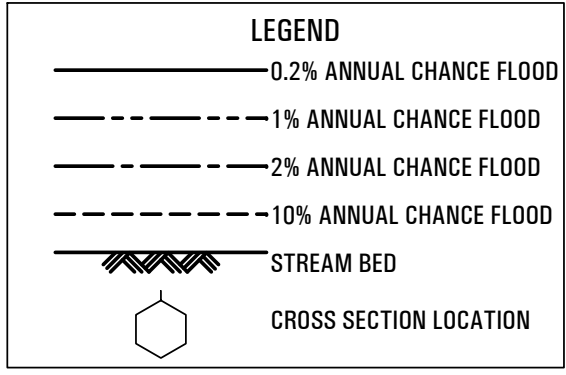
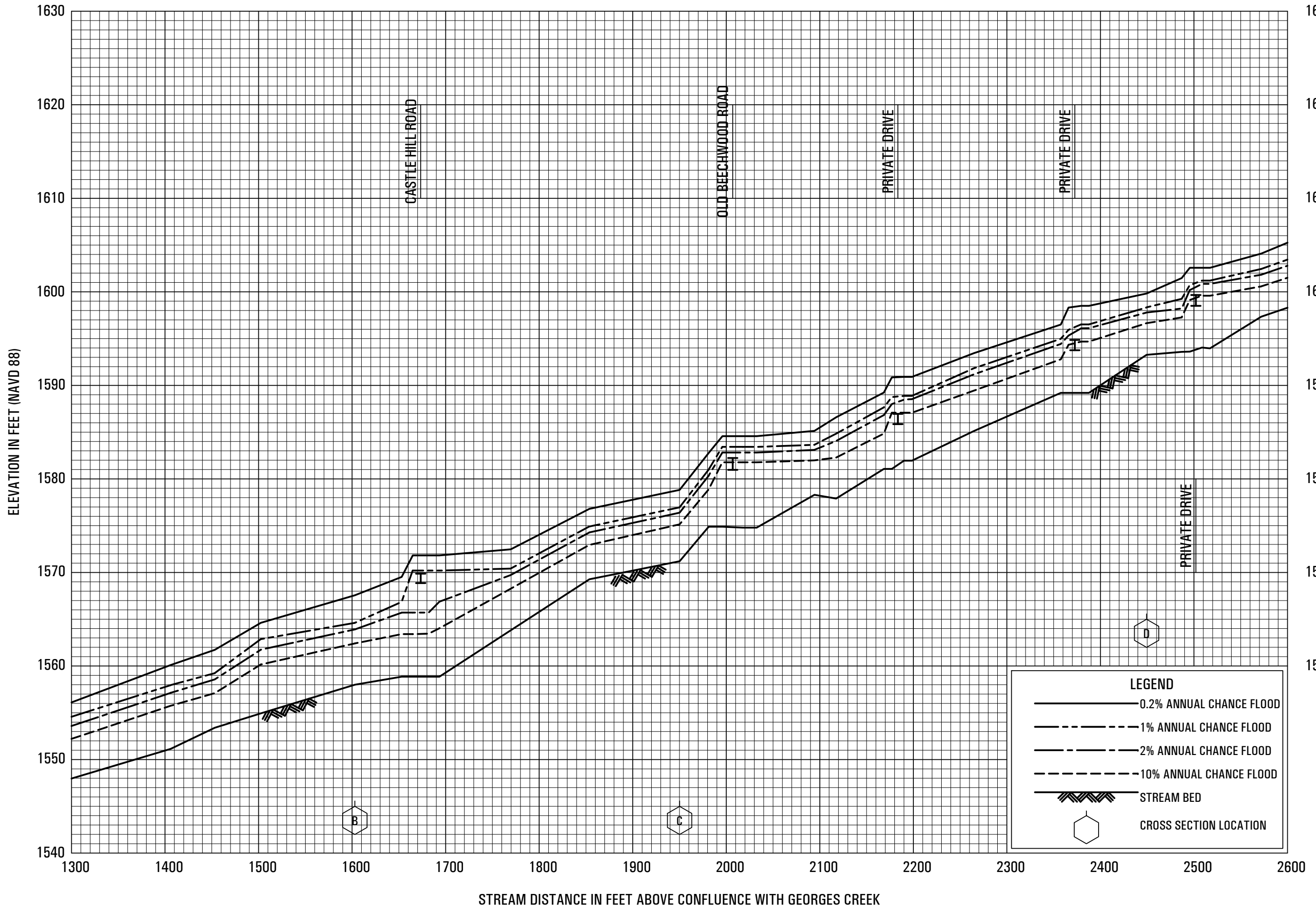


FLOOD PROFILES

KOONTZ RUN

FEDERAL EMERGENCY MANAGEMENT AGENCY
ALLEGANY COUNTY, MD
AND INCORPORATED AREAS

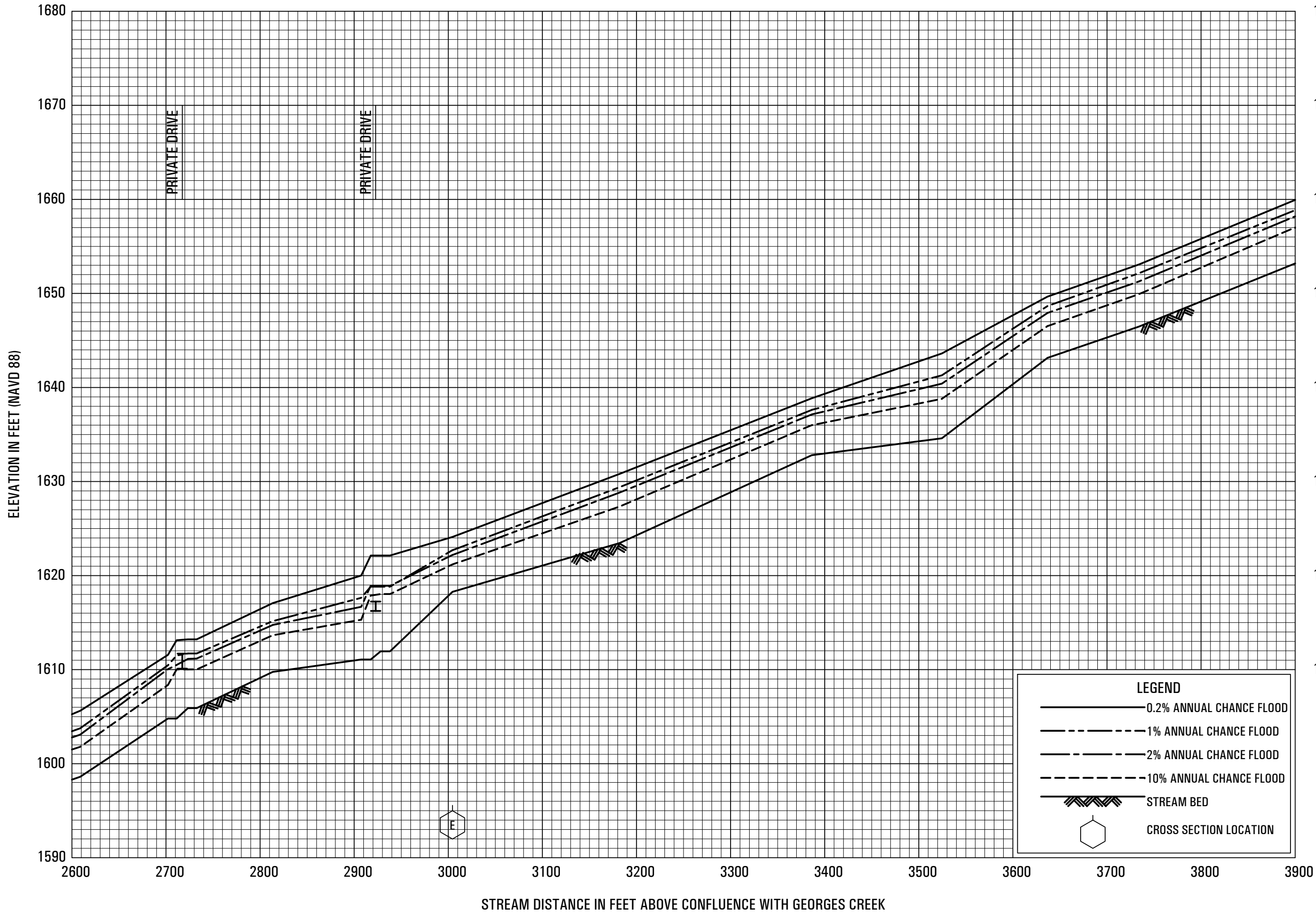
LEGEND	
	0.2% ANNUAL CHANCE FLOOD
	1% ANNUAL CHANCE FLOOD
	2% ANNUAL CHANCE FLOOD
	10% ANNUAL CHANCE FLOOD
	STREAM BED
	CROSS SECTION LOCATION



FLOOD PROFILES
KOONTZ RUN

FEDERAL EMERGENCY MANAGEMENT AGENCY
ALLEGANY COUNTY, MD
AND INCORPORATED AREAS

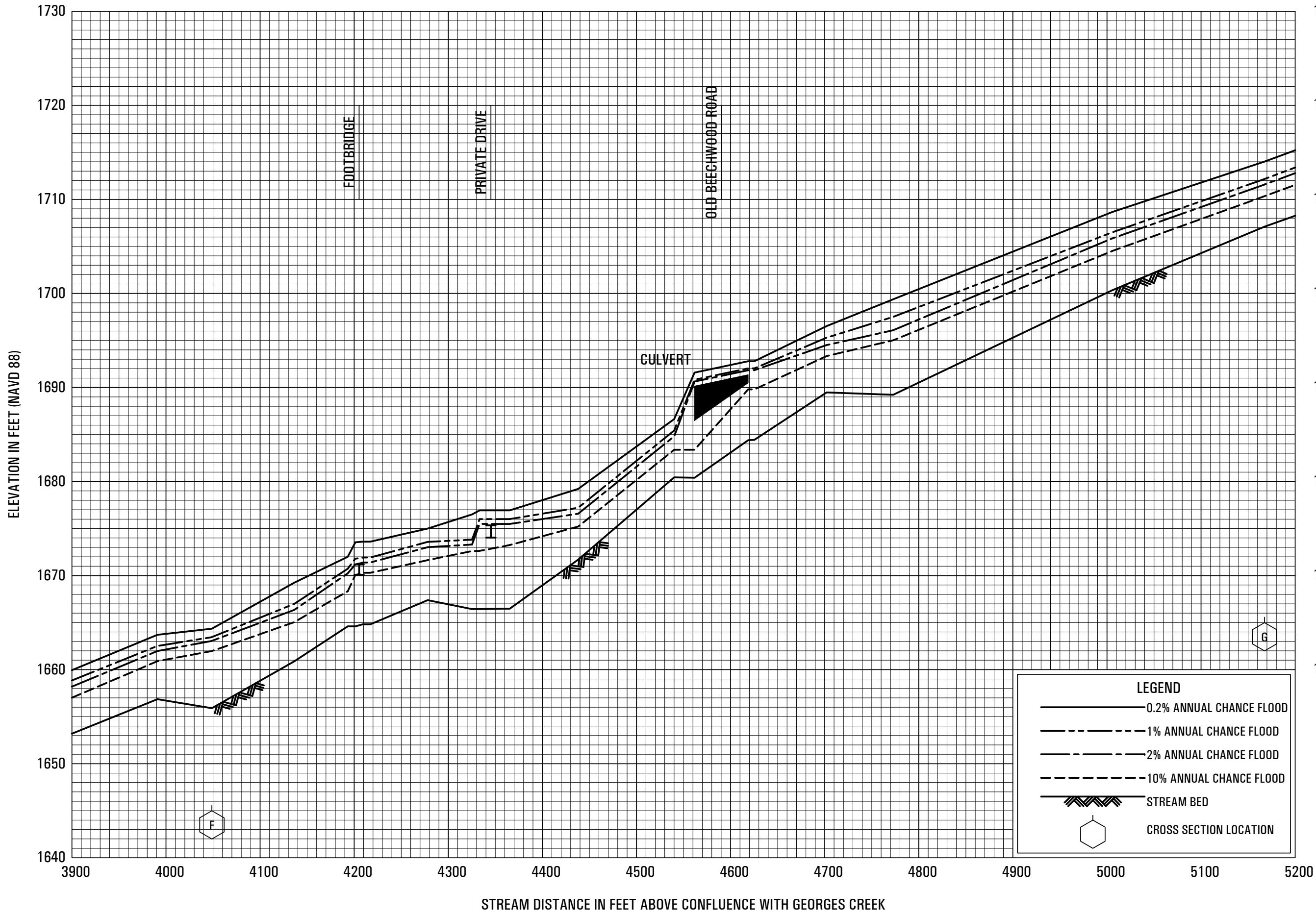
73P



FLOOD PROFILES

KOONTZ RUN

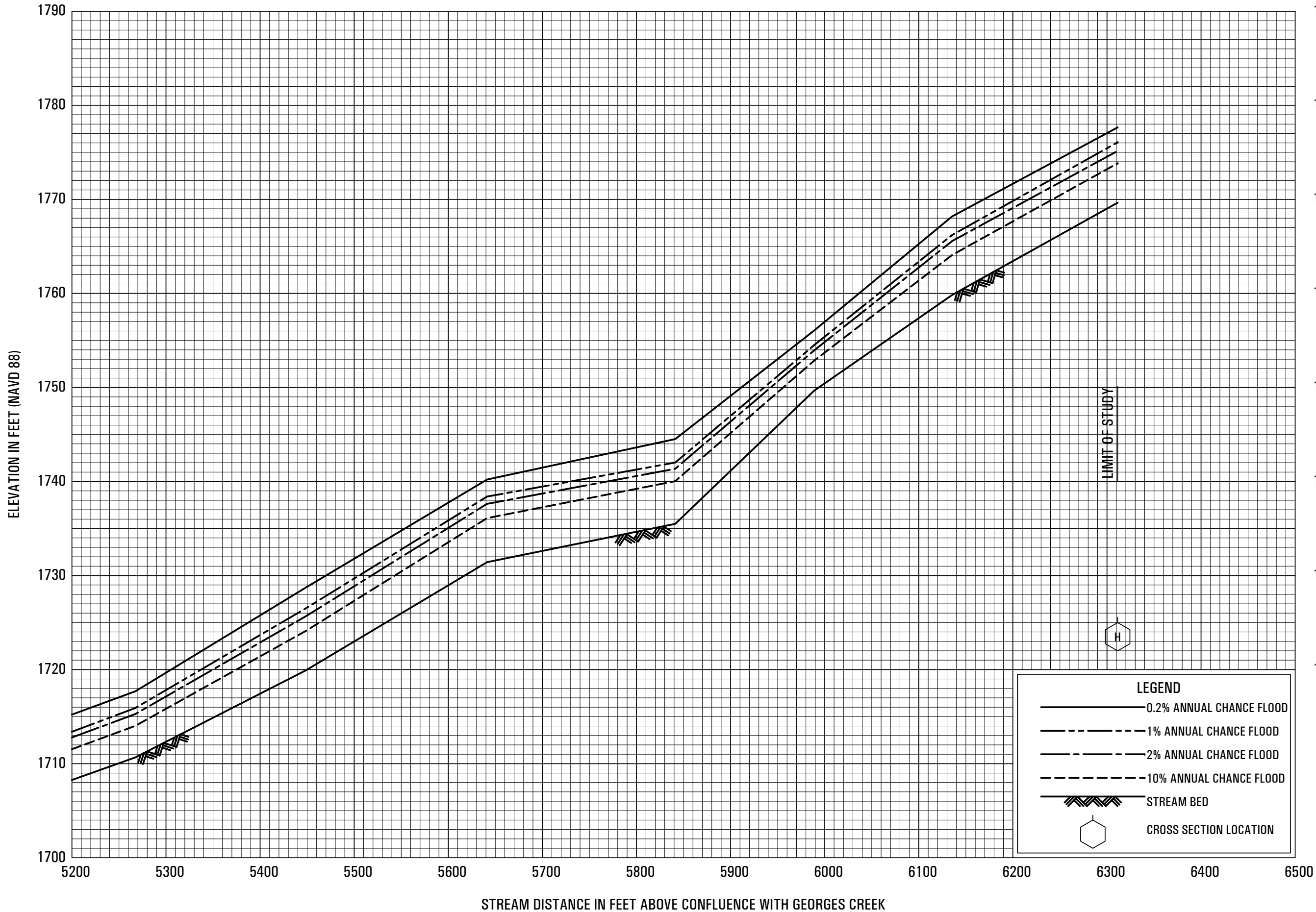
FEDERAL EMERGENCY MANAGEMENT AGENCY
 ALLEGANY COUNTY, MD
 AND INCORPORATED AREAS



FLOOD PROFILES

KOONTZ RUN

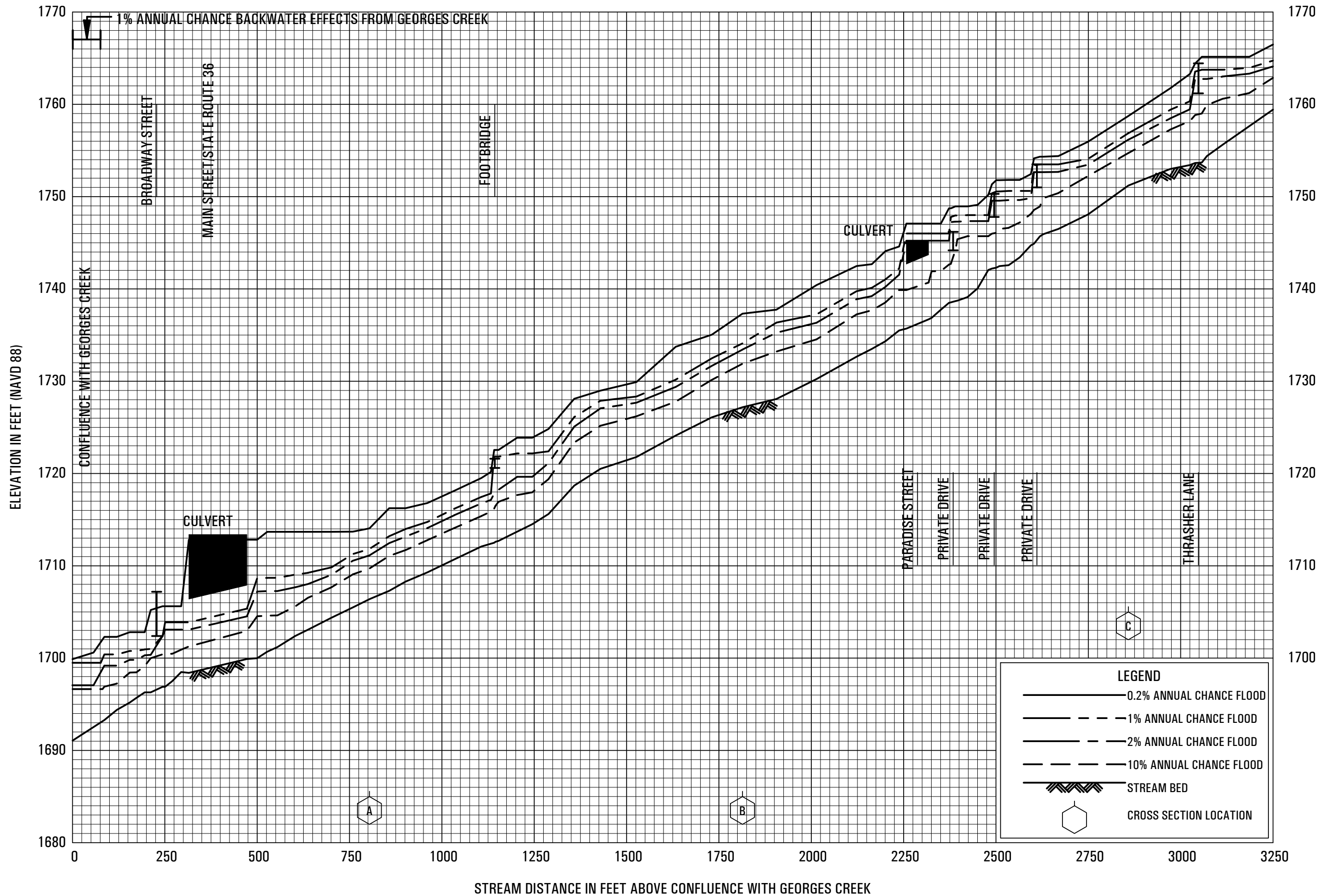
FEDERAL EMERGENCY MANAGEMENT AGENCY
ALLEGANY COUNTY, MD
 AND INCORPORATED AREAS



FLOOD PROFILES

KOONTZ RUN

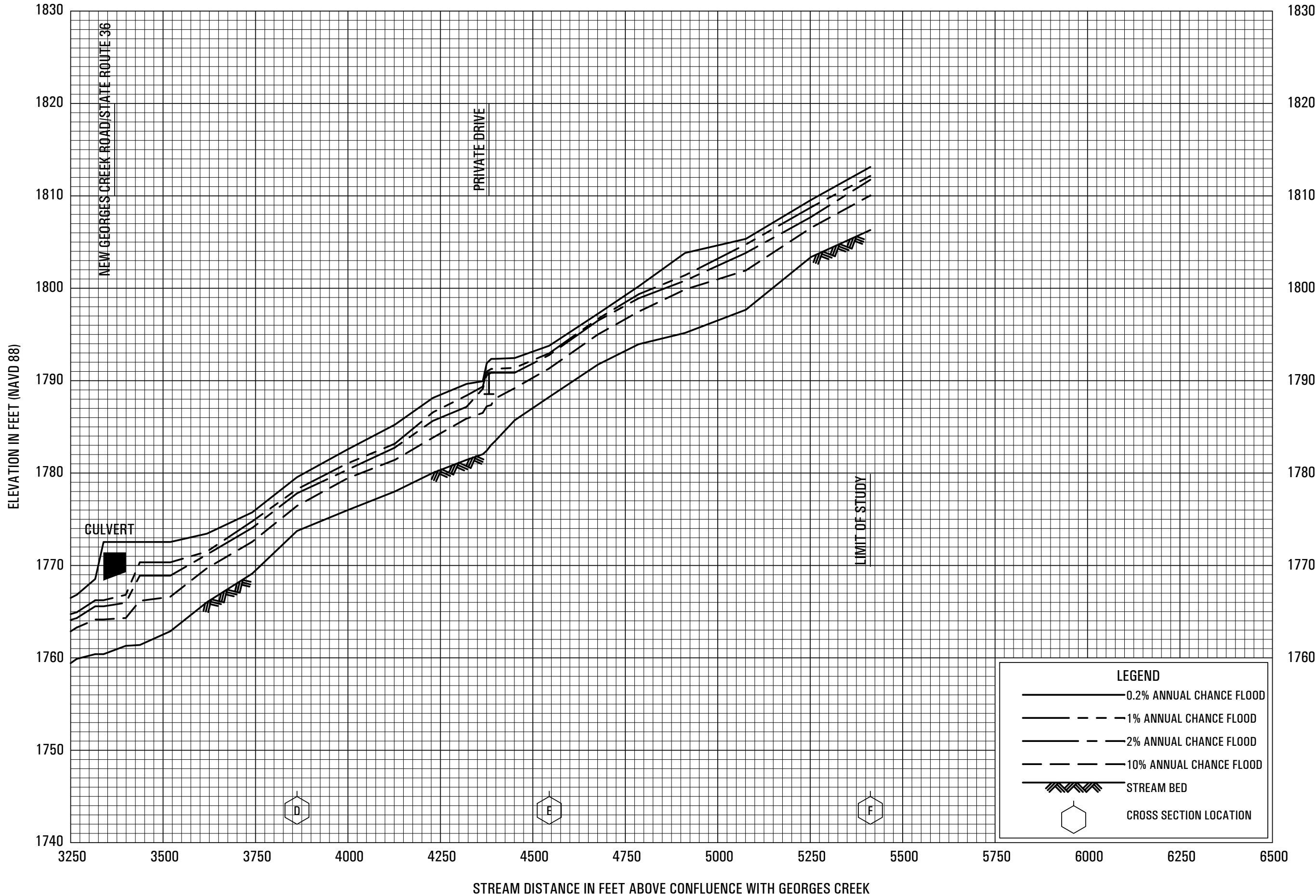
FEDERAL EMERGENCY MANAGEMENT AGENCY
ALLEGANY COUNTY, MD
AND INCORPORATED AREAS



FLOOD PROFILES

NEFF RUN

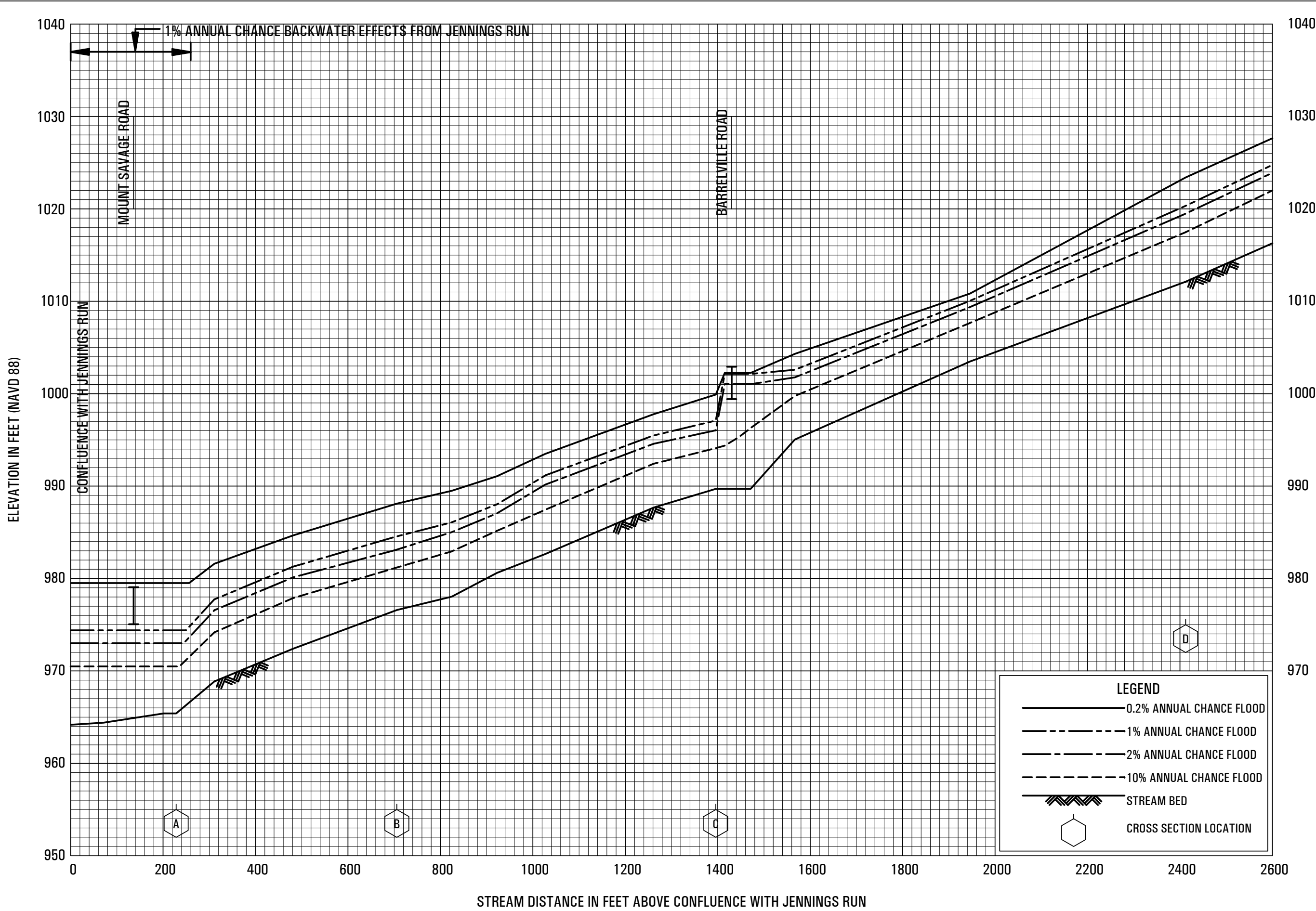
**FEDERAL EMERGENCY MANAGEMENT AGENCY
ALLEGANY COUNTY, MD
AND INCORPORATED AREAS**



FLOOD PROFILES

NEFF RUN

**FEDERAL EMERGENCY MANAGEMENT AGENCY
ALLEGANY COUNTY, MD
AND INCORPORATED AREAS**

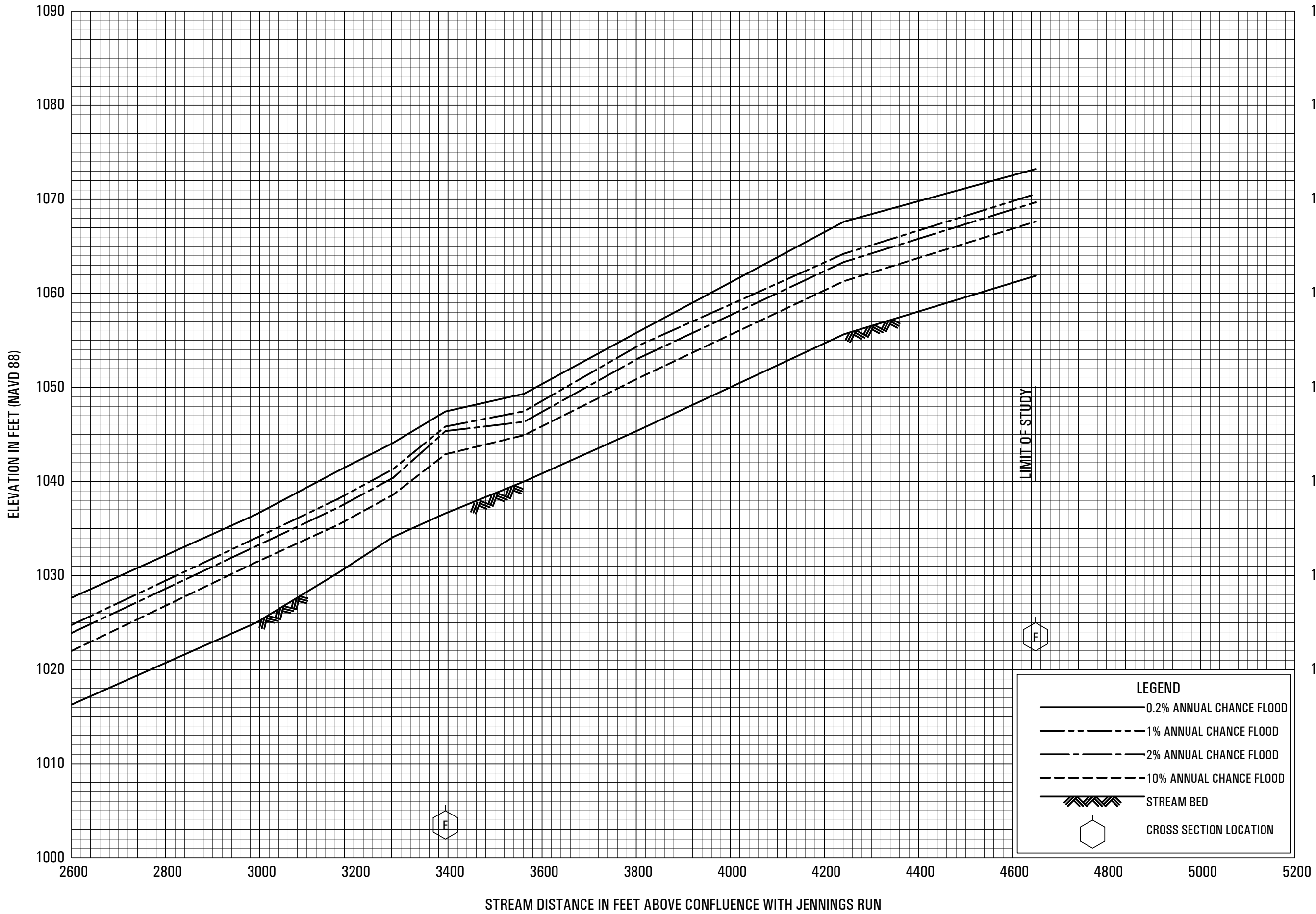


FLOOD PROFILES

NORTH BRANCH

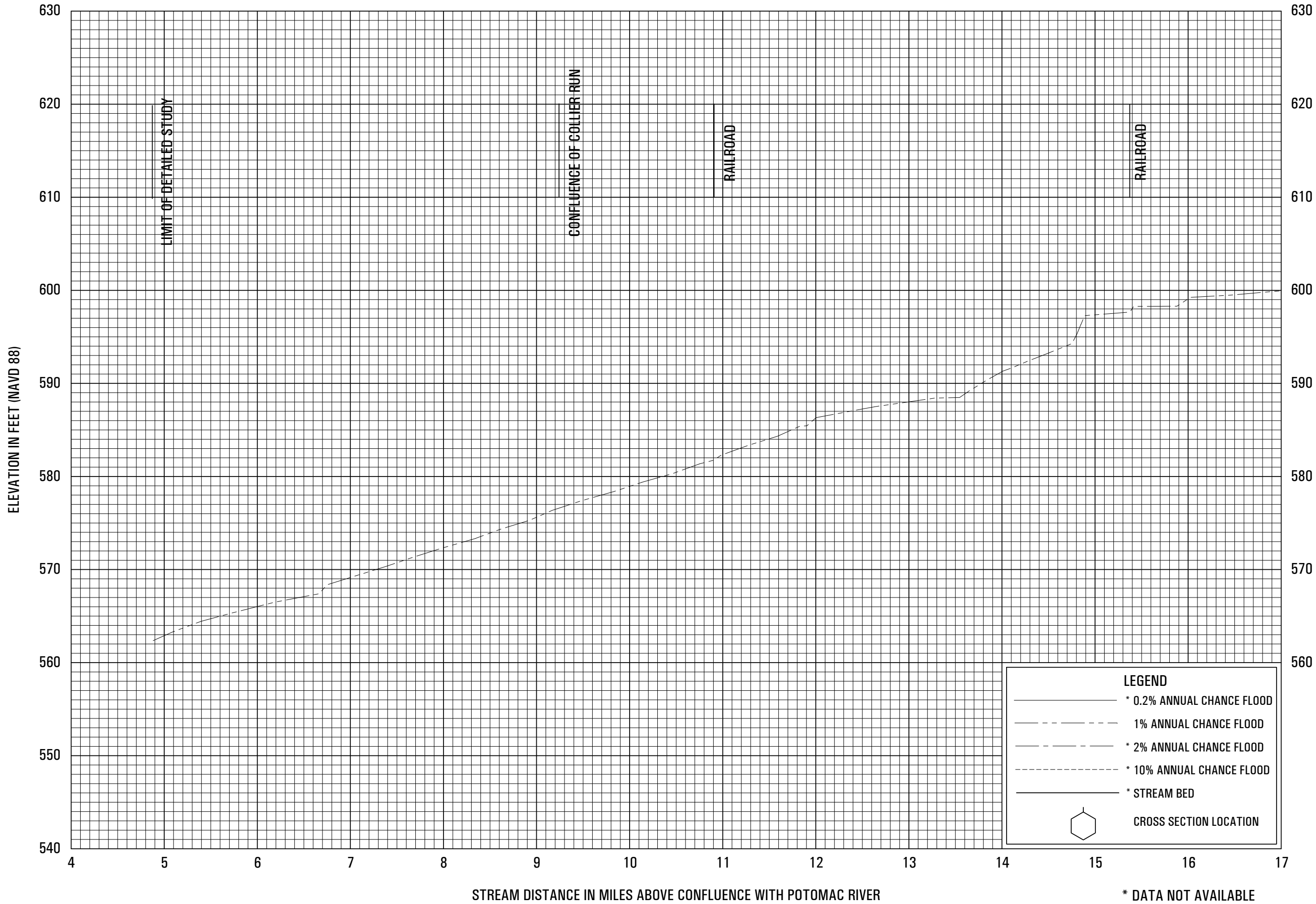
FEDERAL EMERGENCY MANAGEMENT AGENCY
ALLEGANY COUNTY, MD
 AND INCORPORATED AREAS


79P



FLOOD PROFILES
NORTH BRANCH

FEDERAL EMERGENCY MANAGEMENT AGENCY
ALLEGANY COUNTY, MD
AND INCORPORATED AREAS

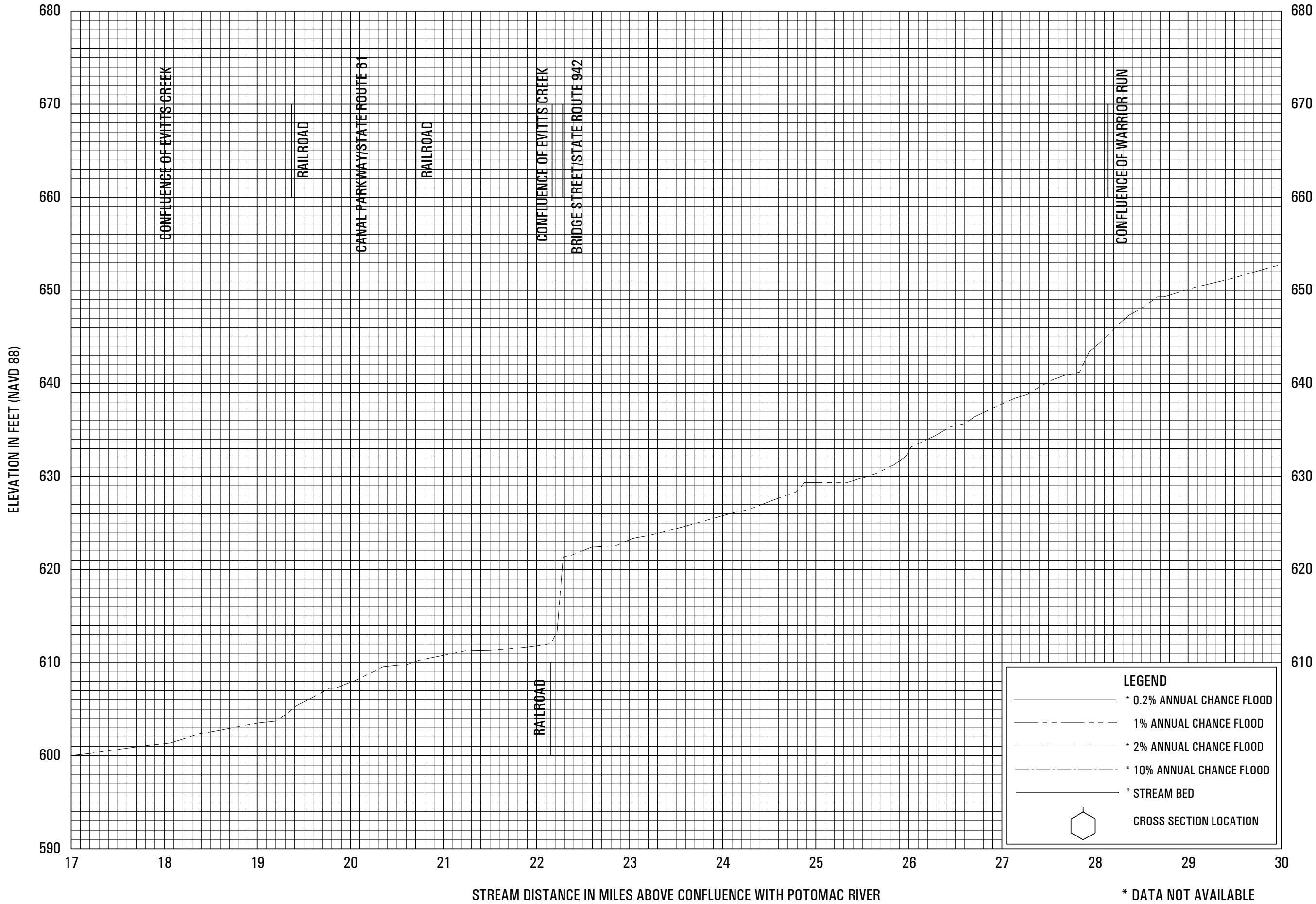


LEGEND
 — * 0.2% ANNUAL CHANCE FLOOD
 - - - 1% ANNUAL CHANCE FLOOD
 - - - * 2% ANNUAL CHANCE FLOOD
 - - - * 10% ANNUAL CHANCE FLOOD
 — * STREAM BED
 CROSS SECTION LOCATION

FLOOD PROFILES
 NORTH BRANCH POTOMAC RIVER

FEDERAL EMERGENCY MANAGEMENT AGENCY
ALLEGANY COUNTY, MD
 AND INCORPORATED AREAS

* DATA NOT AVAILABLE



LEGEND

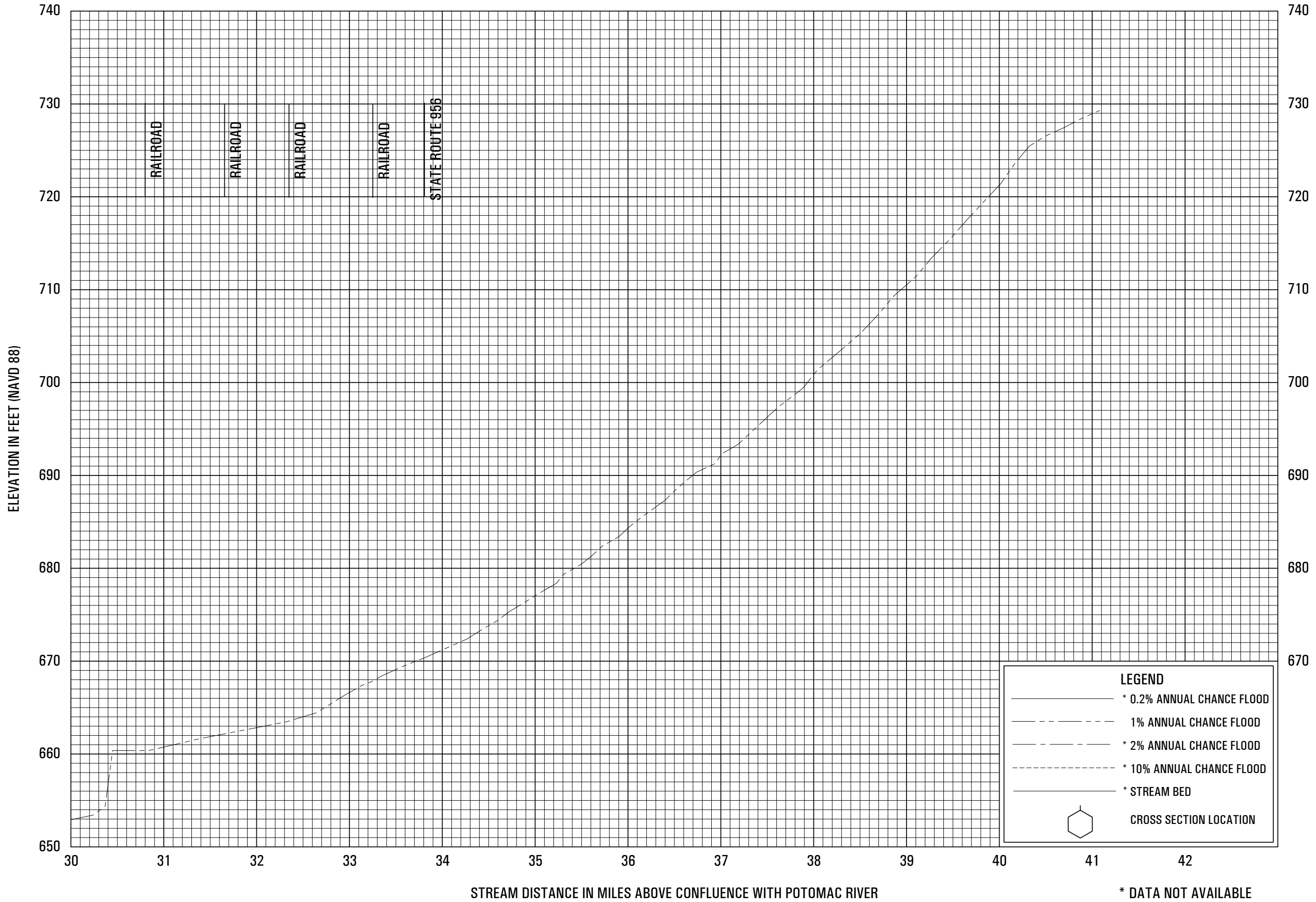
- * 0.2% ANNUAL CHANCE FLOOD
- - - 1% ANNUAL CHANCE FLOOD
- · - · 2% ANNUAL CHANCE FLOOD
- · · · 10% ANNUAL CHANCE FLOOD
- * STREAM BED
- ⬡ CROSS SECTION LOCATION

FLOOD PROFILES

NORTH BRANCH POTOMAC RIVER

**FEDERAL EMERGENCY MANAGEMENT AGENCY
ALLEGANY COUNTY, MD
AND INCORPORATED AREAS**

* DATA NOT AVAILABLE

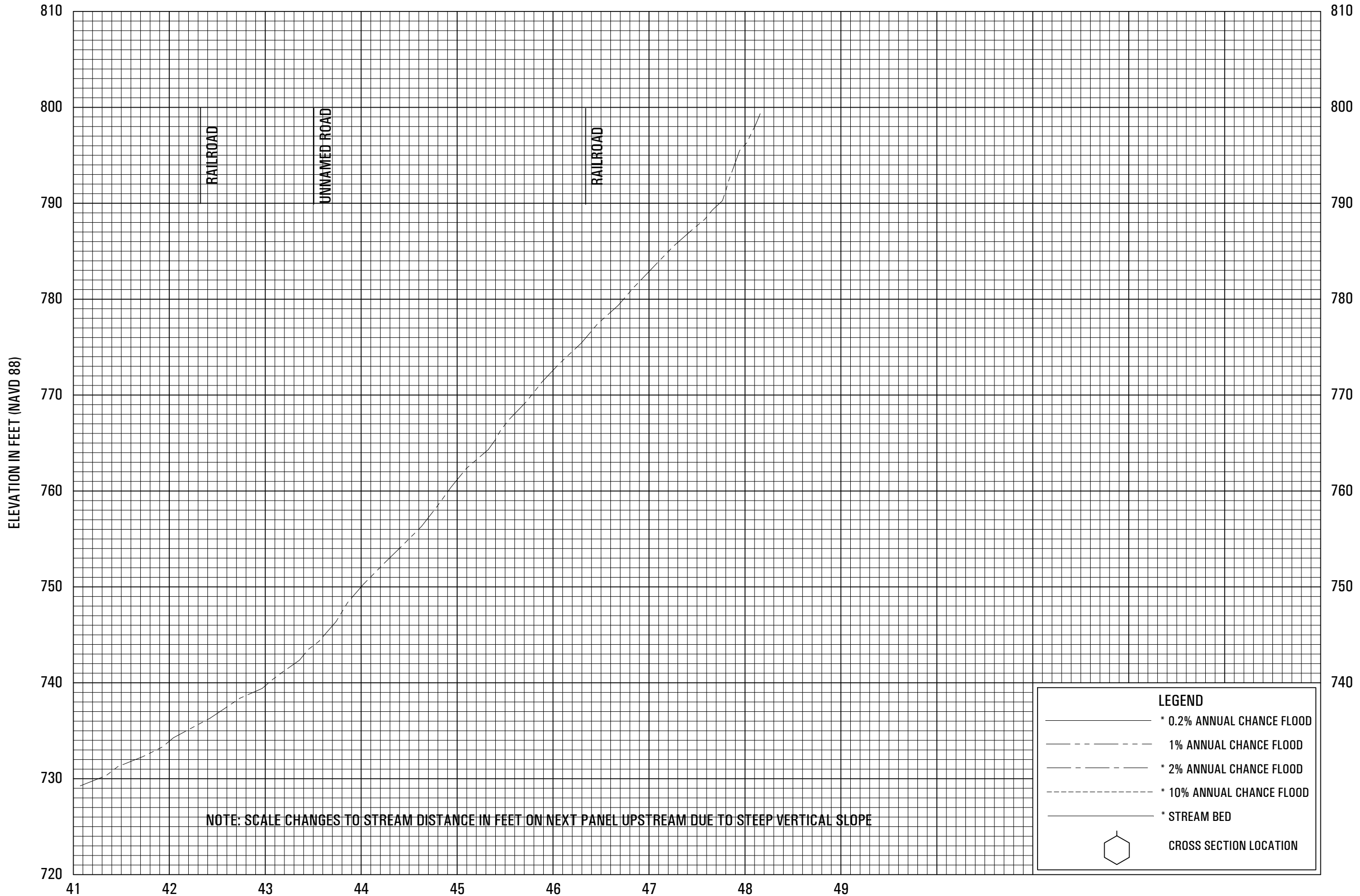


FLOOD PROFILES

NORTH BRANCH POTOMAC RIVER

**FEDERAL EMERGENCY MANAGEMENT AGENCY
ALLEGANY COUNTY, MD
AND INCORPORATED AREAS**

* DATA NOT AVAILABLE

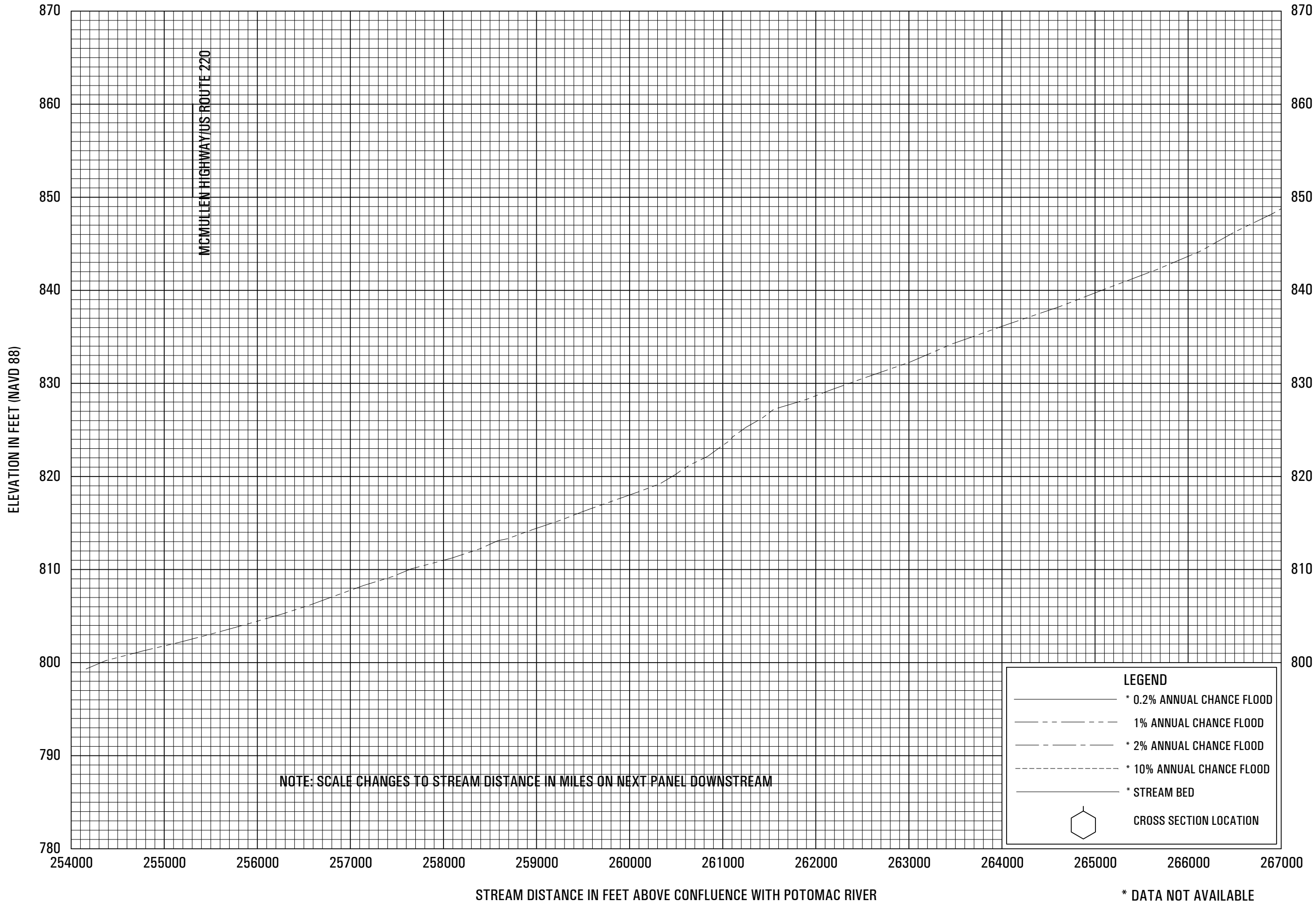


NOTE: SCALE CHANGES TO STREAM DISTANCE IN FEET ON NEXT PANEL UPSTREAM DUE TO STEEP VERTICAL SLOPE

LEGEND

- * 0.2% ANNUAL CHANCE FLOOD
- - - 1% ANNUAL CHANCE FLOOD
- · - · 2% ANNUAL CHANCE FLOOD
- · · · 10% ANNUAL CHANCE FLOOD
- * STREAM BED
- ⬡ CROSS SECTION LOCATION

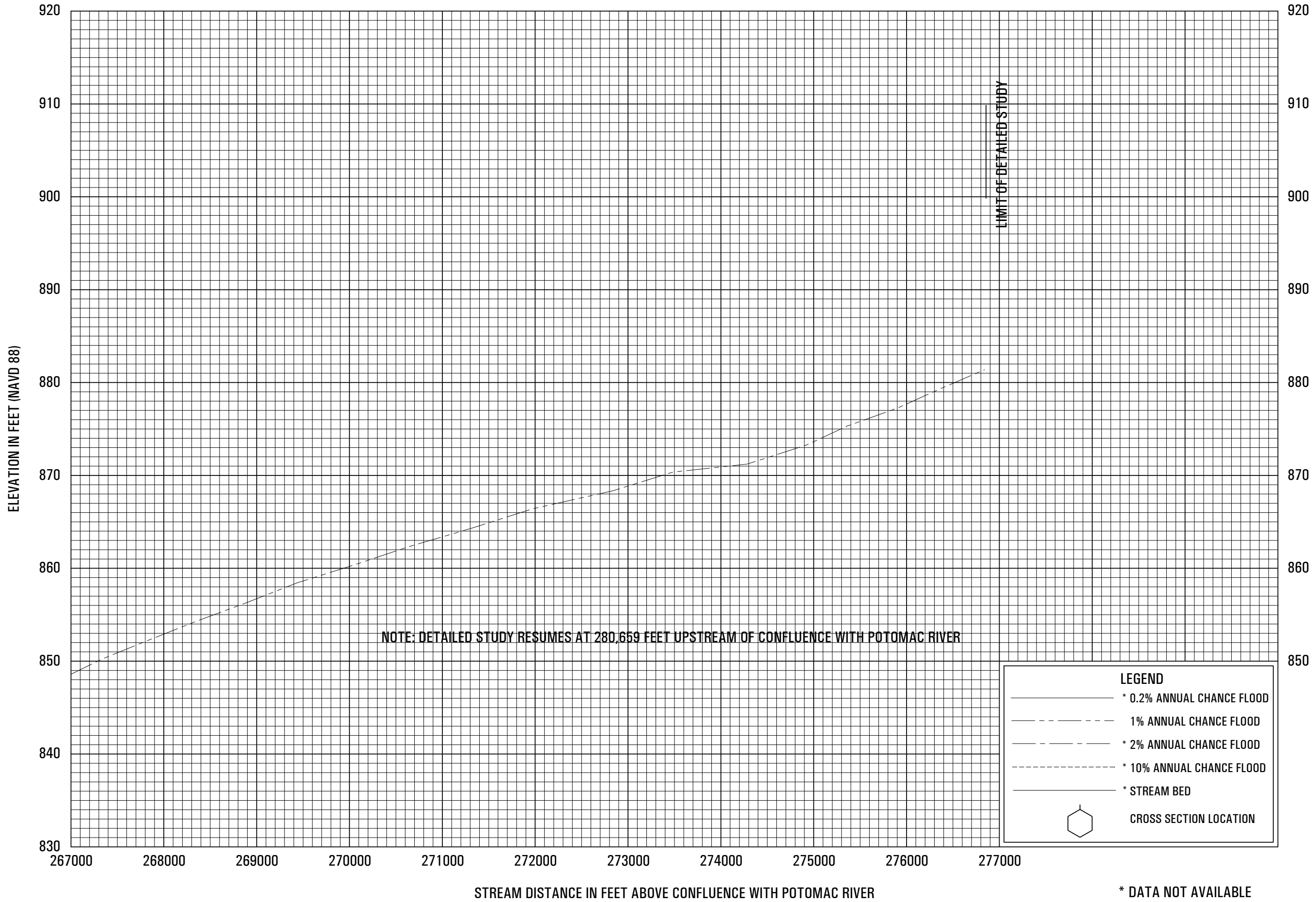
* DATA NOT AVAILABLE



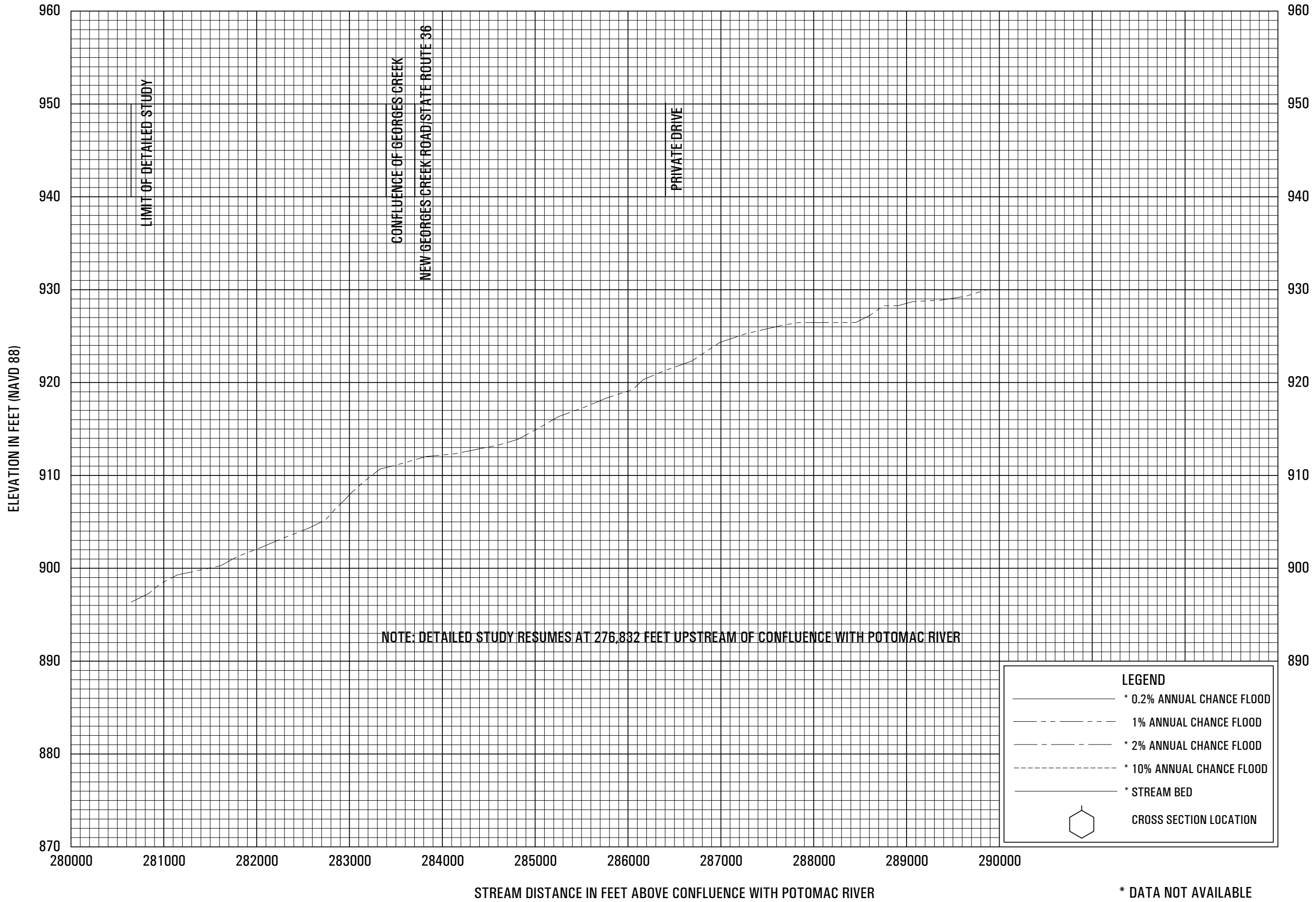
FEDERAL EMERGENCY MANAGEMENT AGENCY
ALLEGANY COUNTY, MD
 AND INCORPORATED AREAS

FLOOD PROFILES
 NORTH BRANCH POTOMAC RIVER

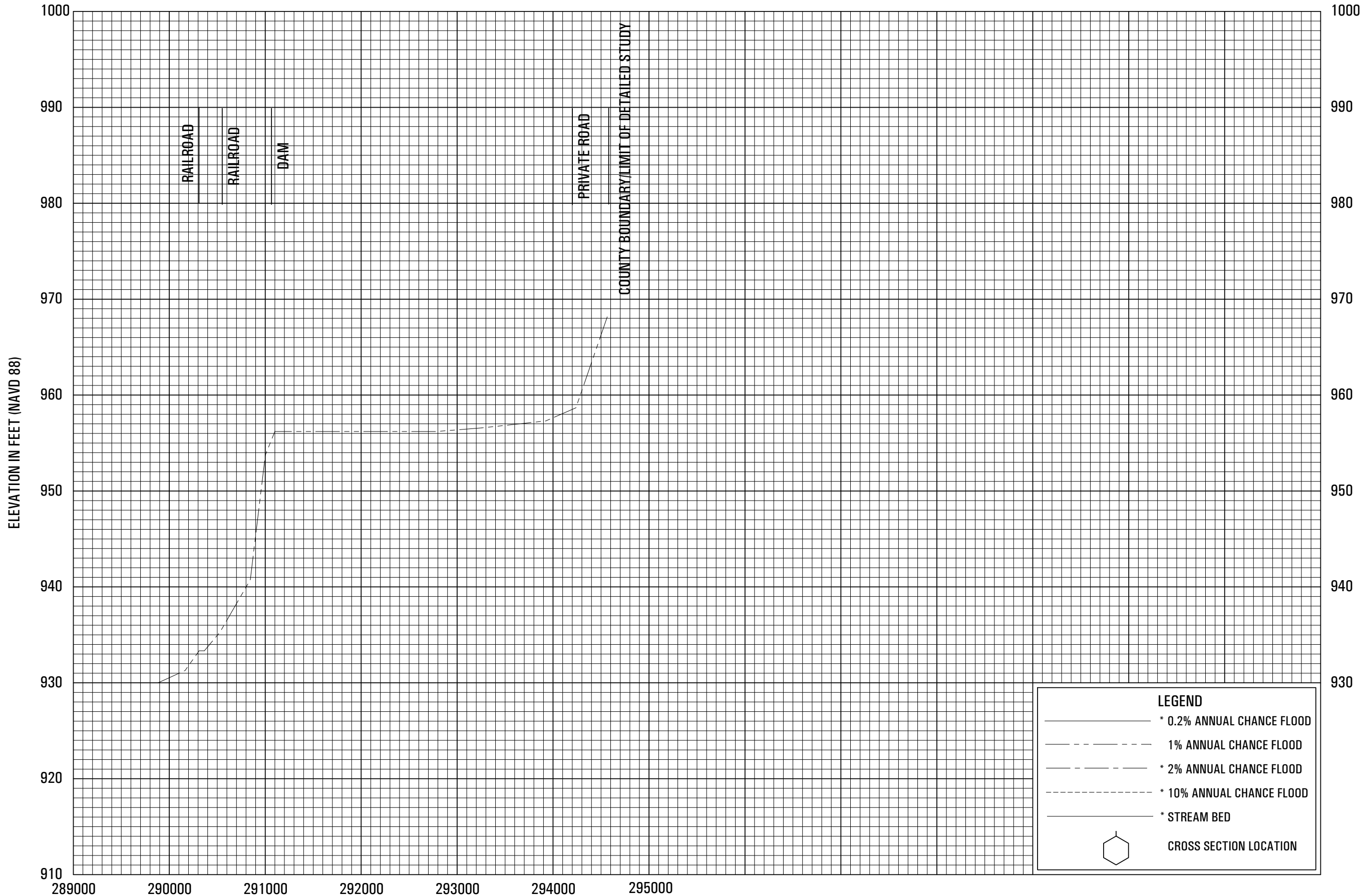
* DATA NOT AVAILABLE



* DATA NOT AVAILABLE



* DATA NOT AVAILABLE



LEGEND

- * 0.2% ANNUAL CHANCE FLOOD
- - - 1% ANNUAL CHANCE FLOOD
- · - · 2% ANNUAL CHANCE FLOOD
- · - · - · 10% ANNUAL CHANCE FLOOD
- * STREAM BED
- ⬡ CROSS SECTION LOCATION

FLOOD PROFILES

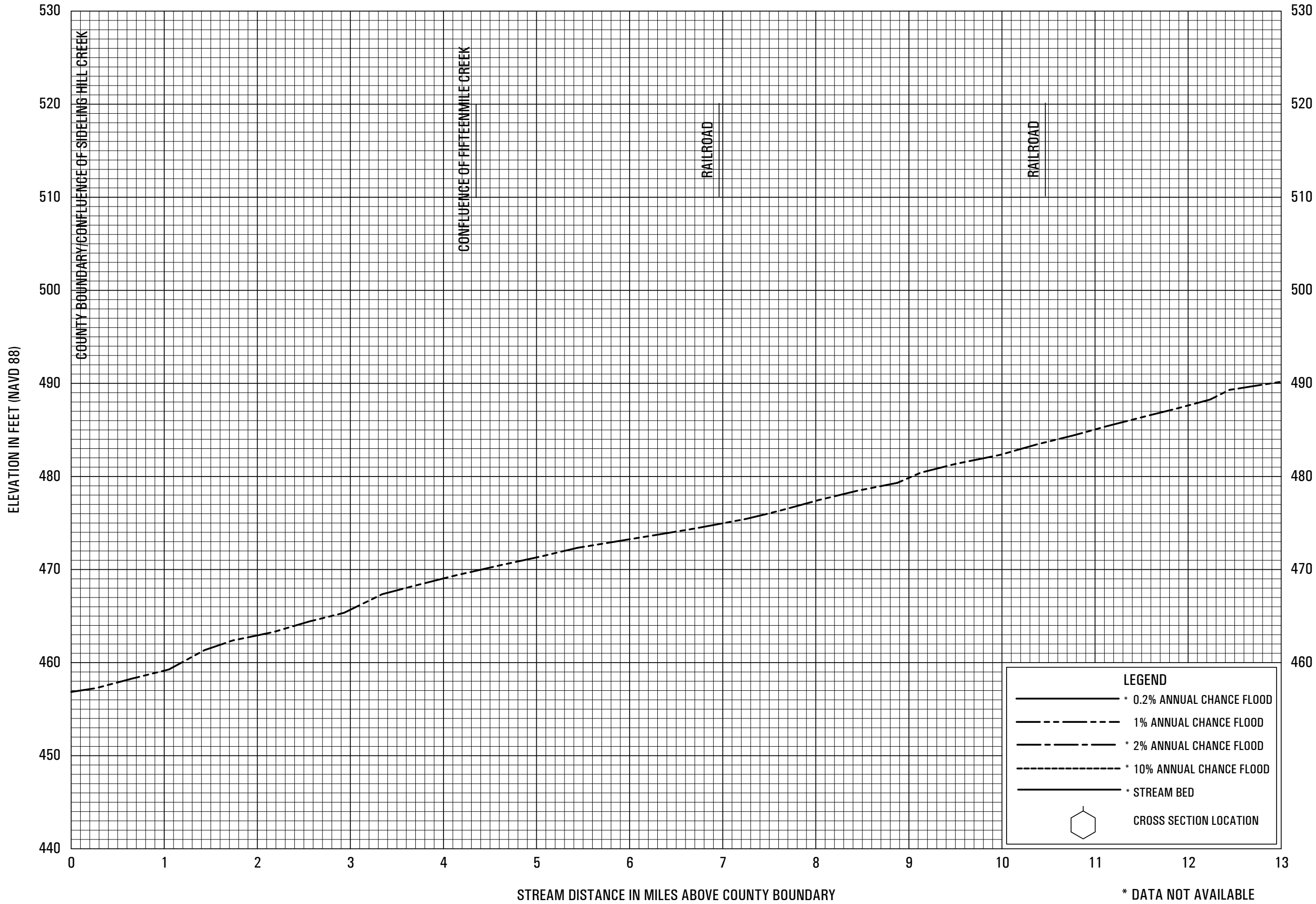
NORTH BRANCH POTOMAC RIVER

FEDERAL EMERGENCY MANAGEMENT AGENCY
ALLEGANY COUNTY, MD
 AND INCORPORATED AREAS

88P

STREAM DISTANCE IN FEET ABOVE CONFLUENCE WITH POTOMAC RIVER

* DATA NOT AVAILABLE

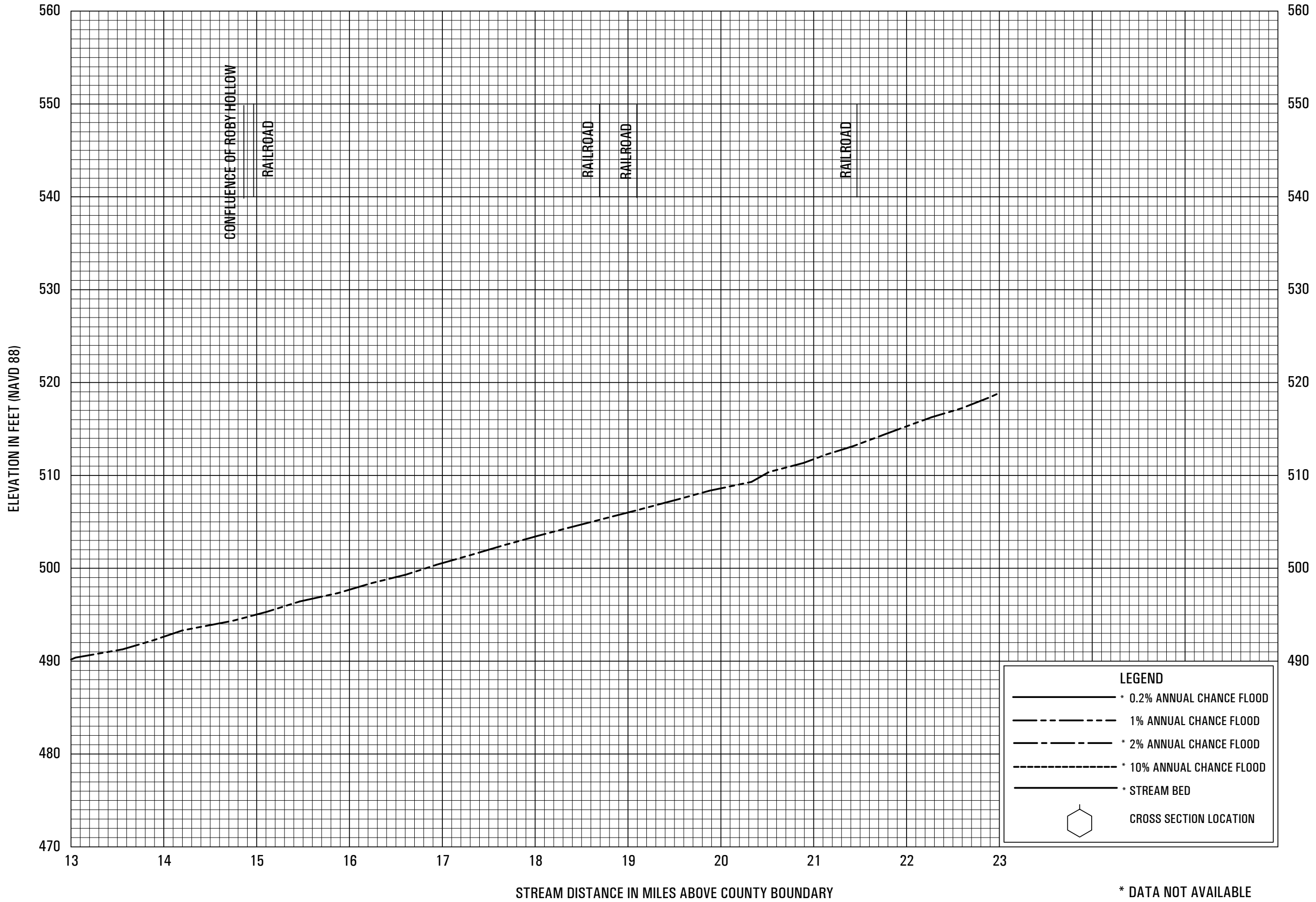


FLOOD PROFILES

POTOMAC RIVER

FEDERAL EMERGENCY MANAGEMENT AGENCY
ALLEGANY COUNTY, MD
 AND INCORPORATED AREAS

* DATA NOT AVAILABLE

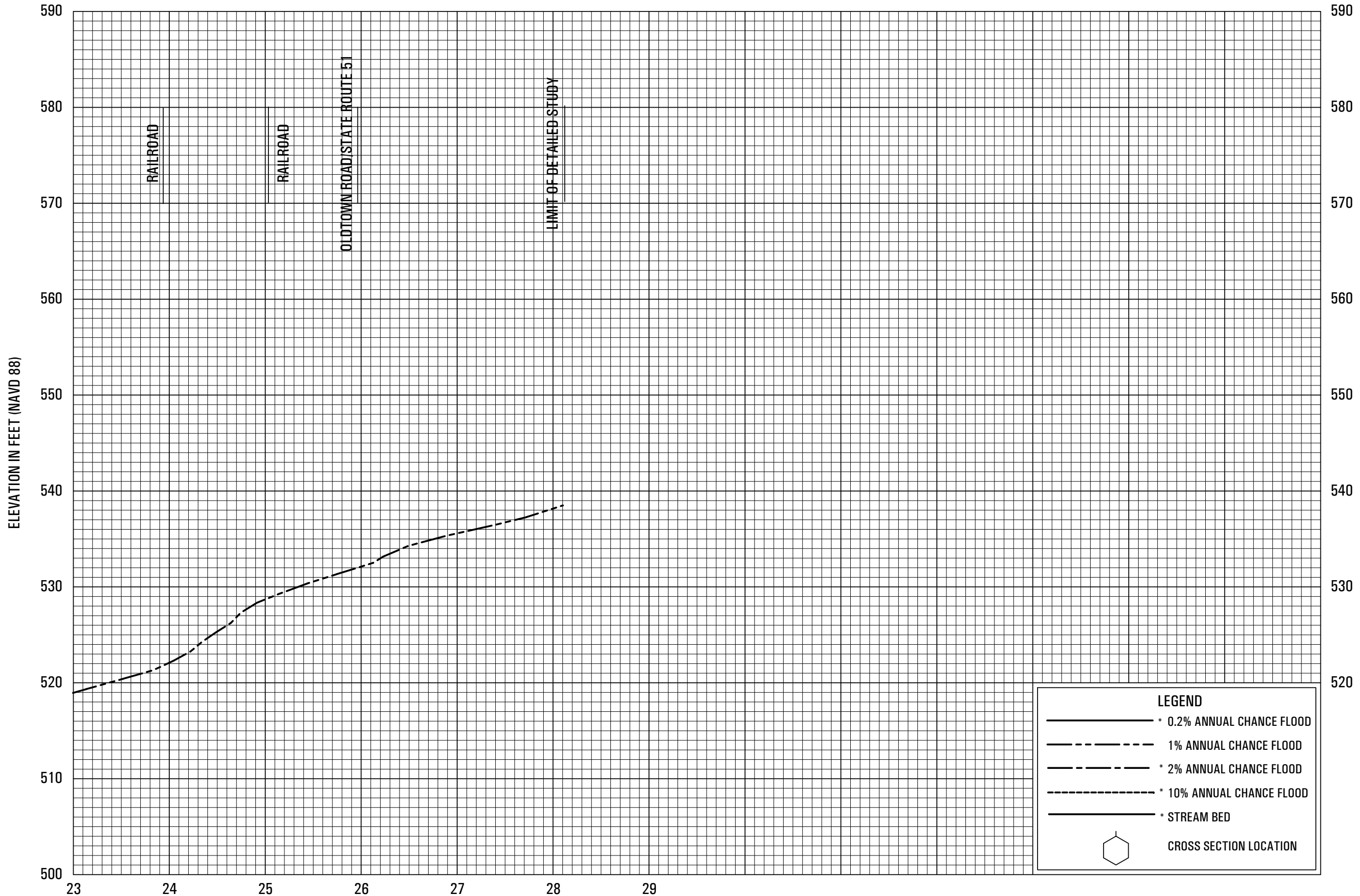


FLOOD PROFILES

POTOMAC RIVER

**FEDERAL EMERGENCY MANAGEMENT AGENCY
ALLEGANY COUNTY, MD
AND INCORPORATED AREAS**

* DATA NOT AVAILABLE



LEGEND

- * 0.2% ANNUAL CHANCE FLOOD
- - - * 1% ANNUAL CHANCE FLOOD
- · - · * 2% ANNUAL CHANCE FLOOD
- · - · - · * 10% ANNUAL CHANCE FLOOD
- * STREAM BED
- ⬡ * CROSS SECTION LOCATION

FLOOD PROFILES

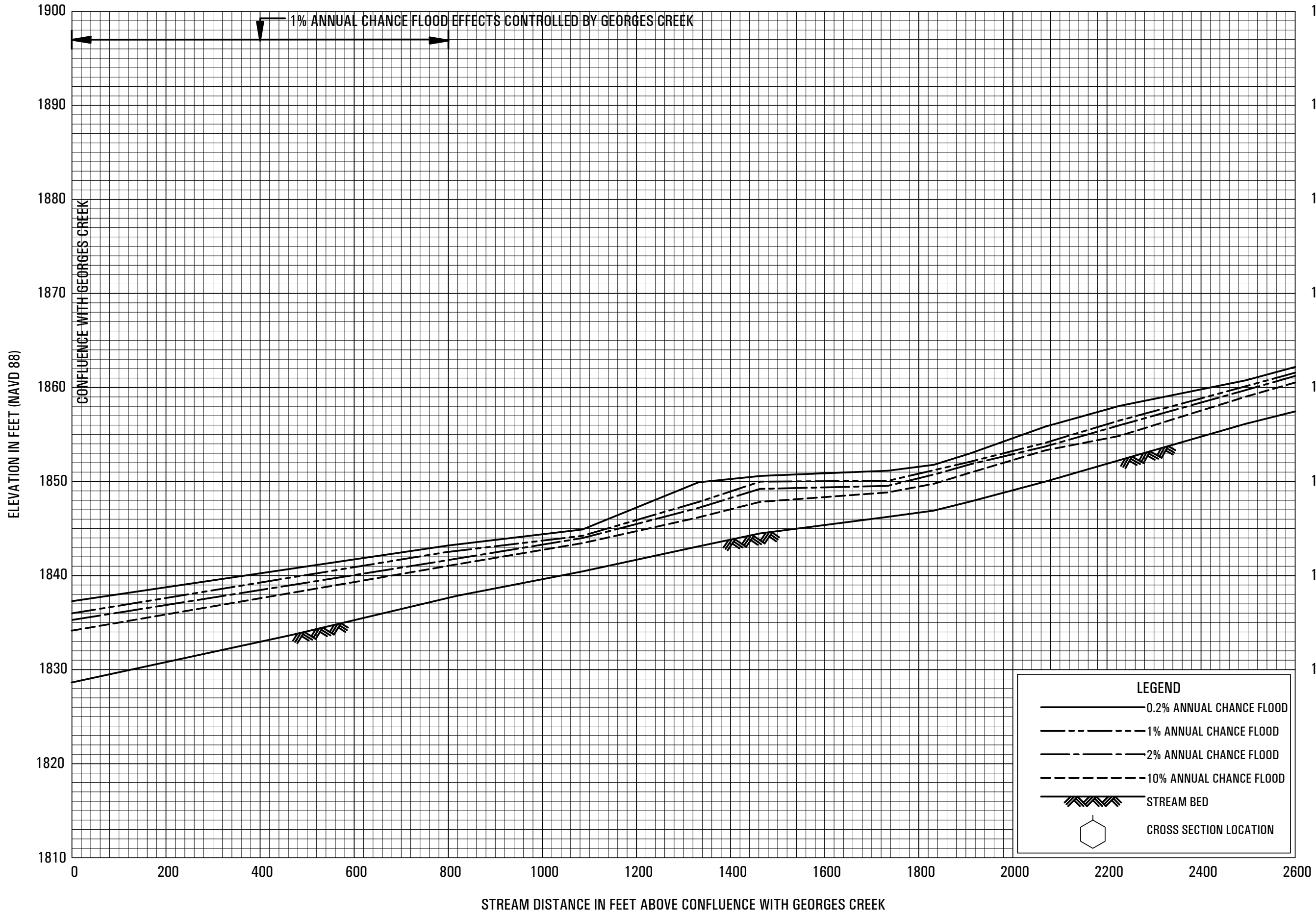
POTOMAC RIVER

FEDERAL EMERGENCY MANAGEMENT AGENCY
ALLEGANY COUNTY, MD
 AND INCORPORATED AREAS

91P

STREAM DISTANCE IN MILES ABOVE COUNTY BOUNDARY

* DATA NOT AVAILABLE



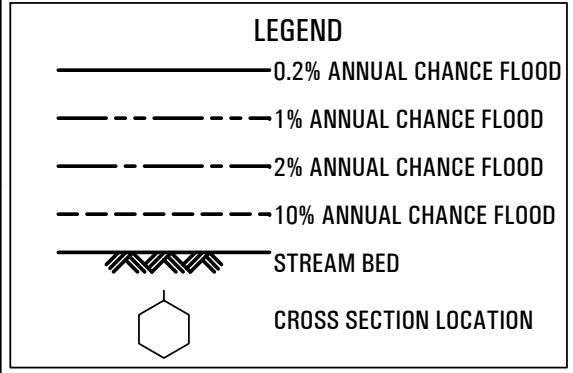
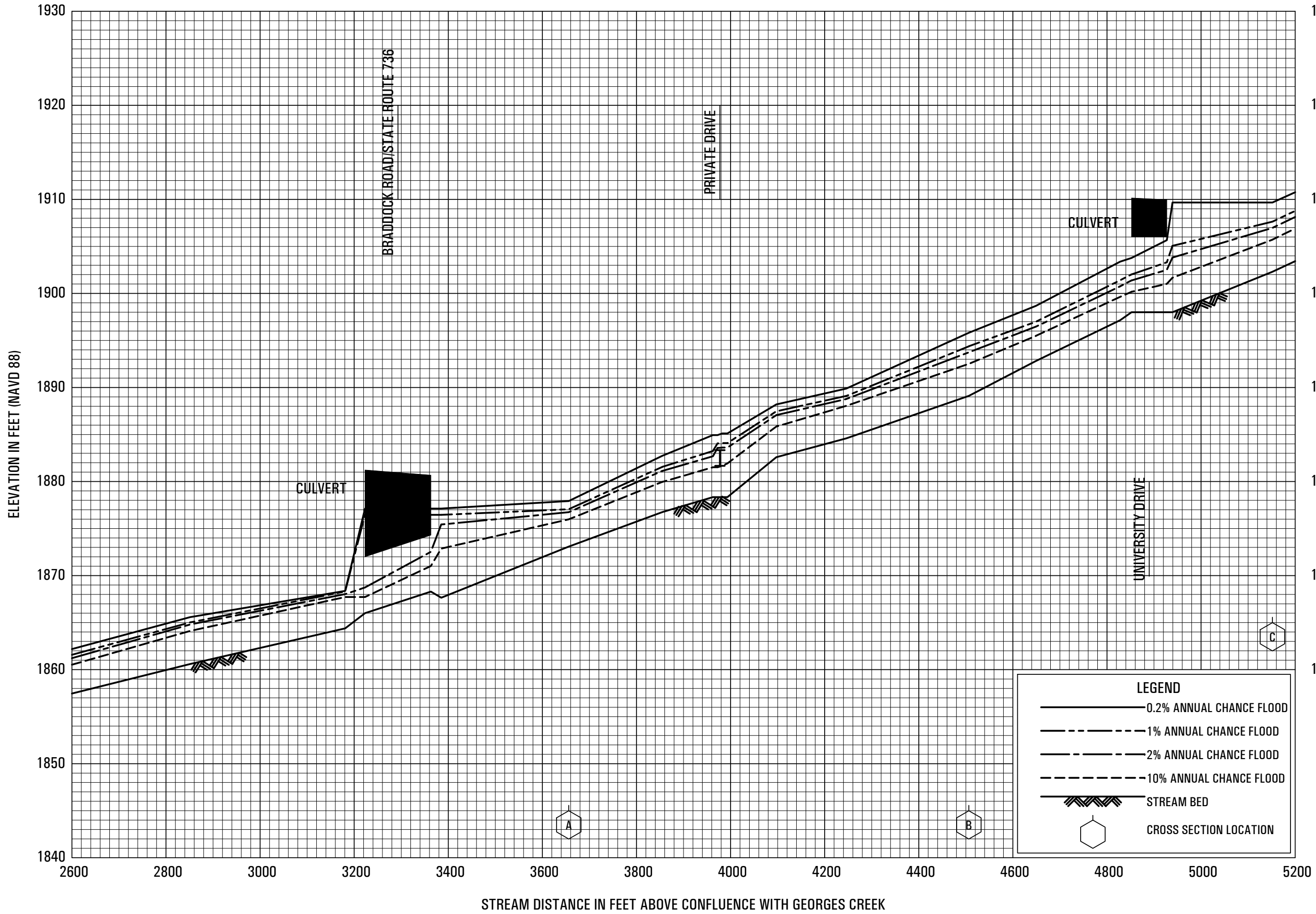
FLOOD PROFILES

SAND SPRING RUN

FEDERAL EMERGENCY MANAGEMENT AGENCY

ALLEGANY COUNTY, MD

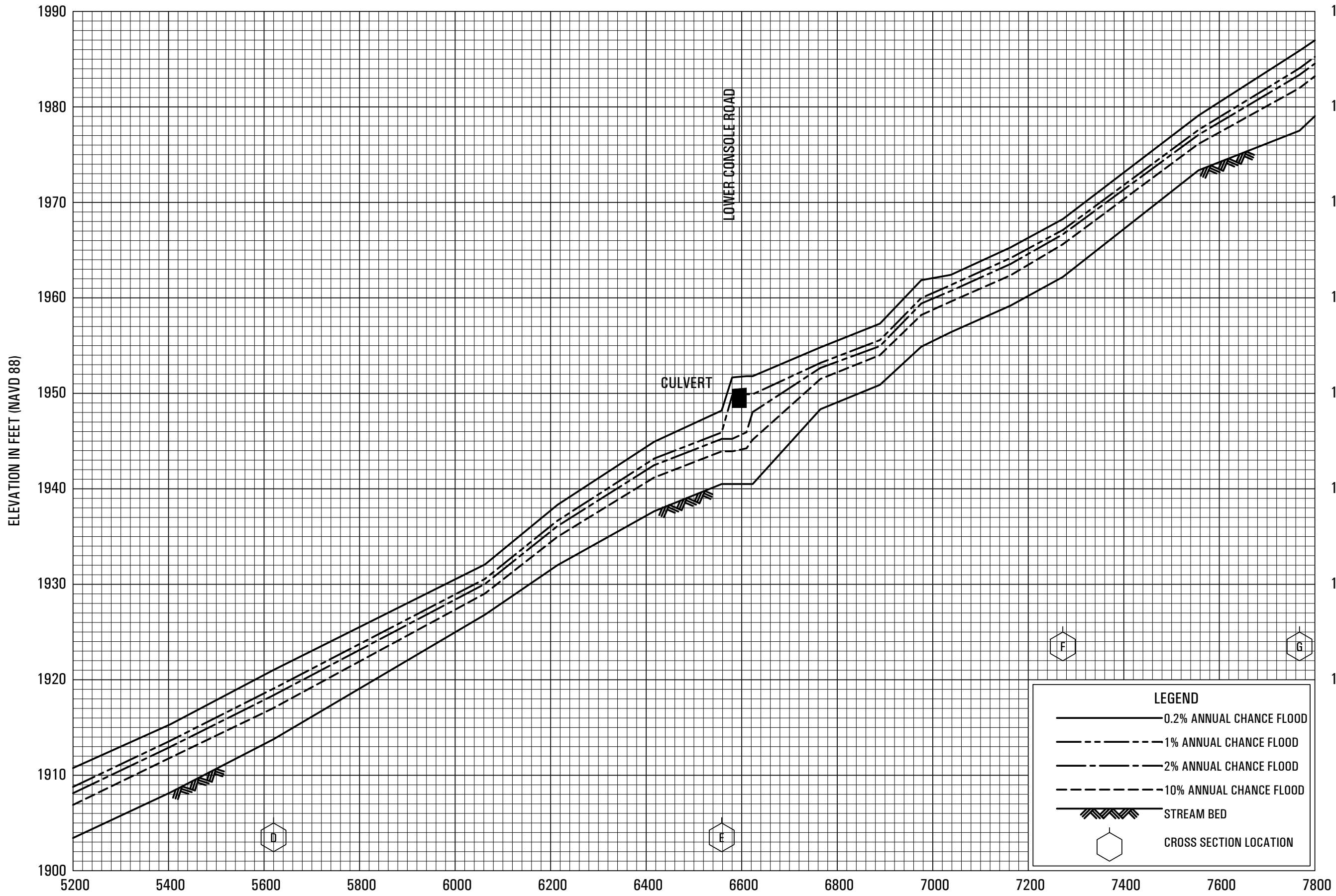
AND INCORPORATED AREAS



FLOOD PROFILES

SAND SPRING RUN

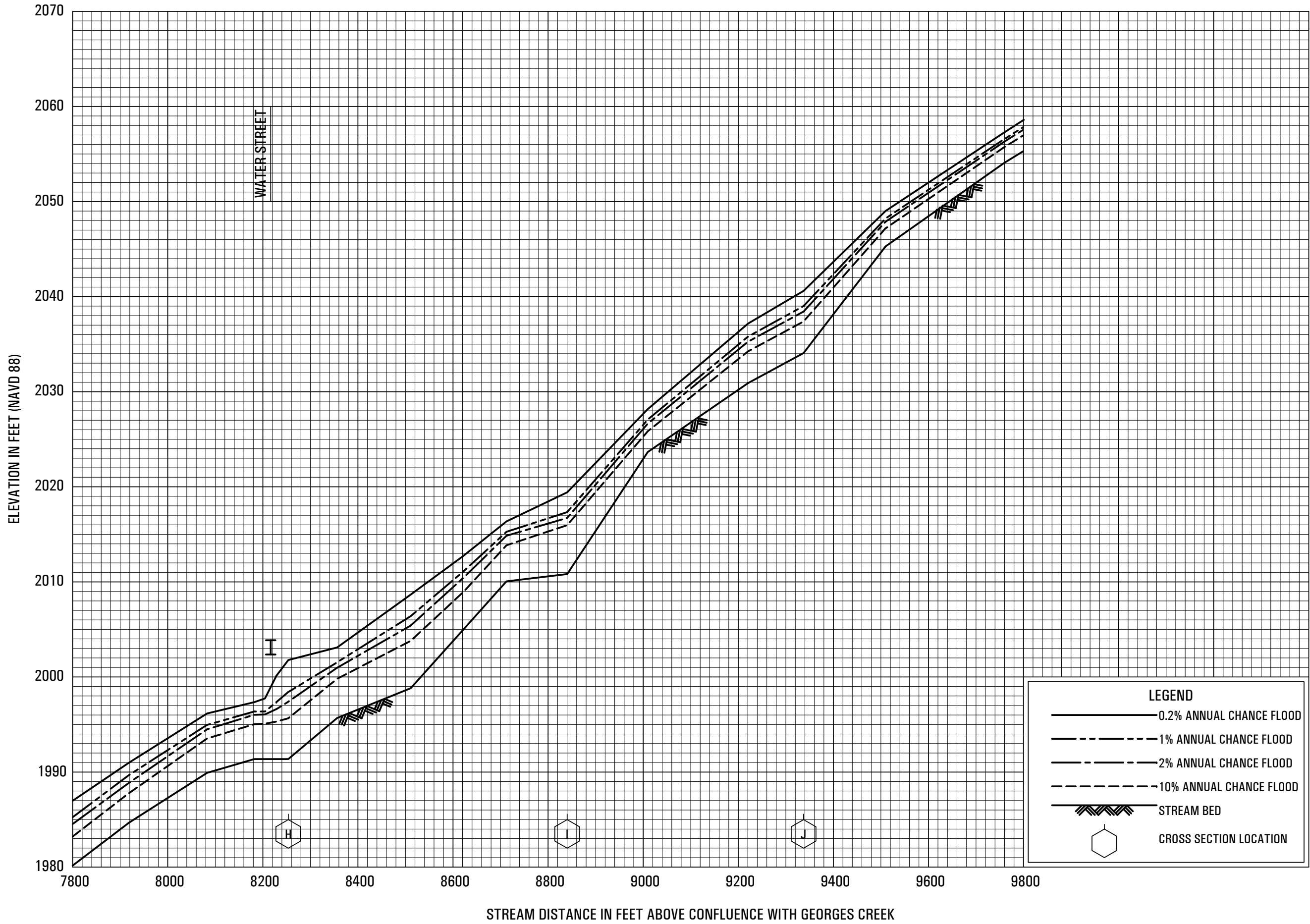
FEDERAL EMERGENCY MANAGEMENT AGENCY
ALLEGANY COUNTY, MD
 AND INCORPORATED AREAS



FLOOD PROFILES

SAND SPRING RUN

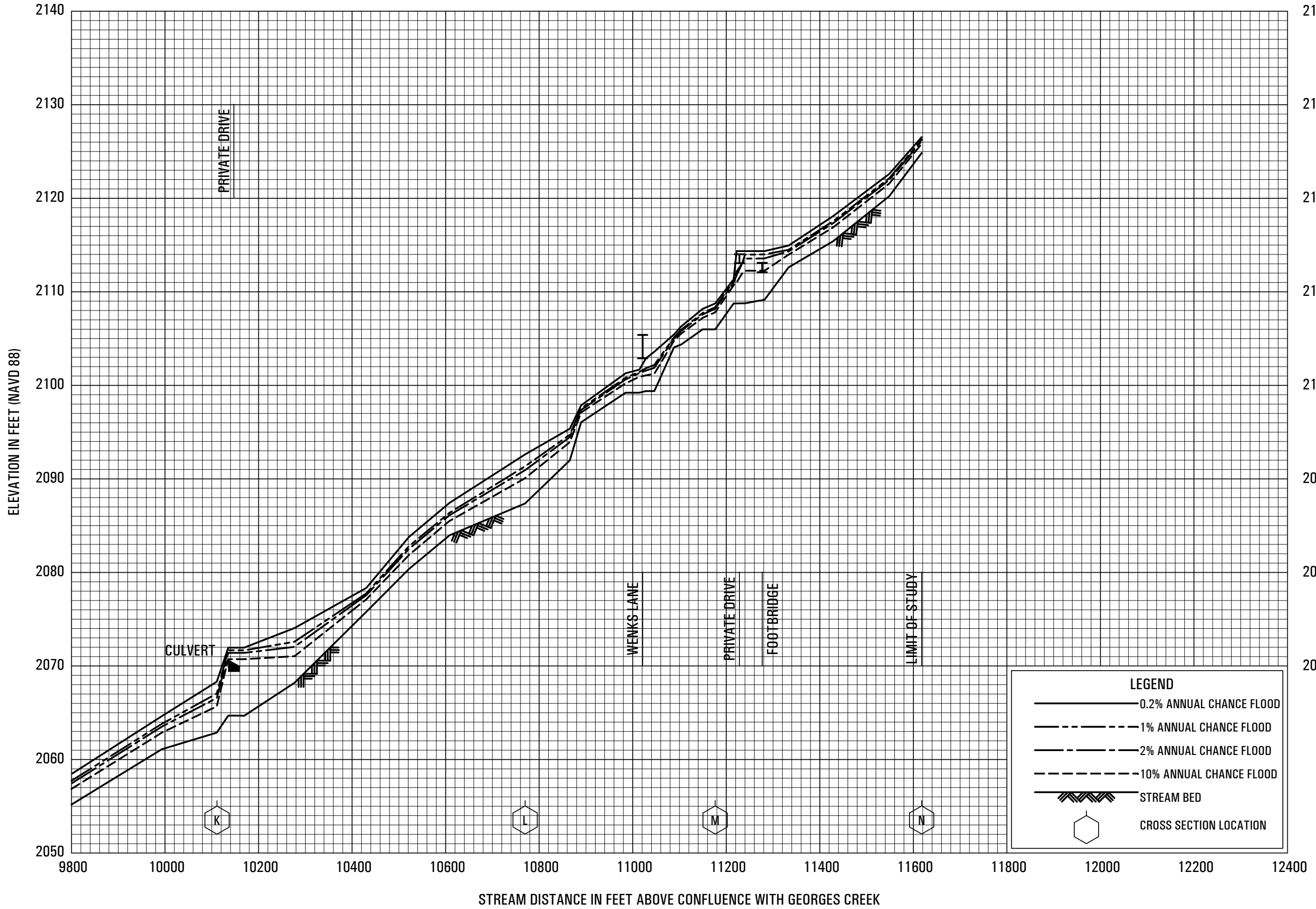
FEDERAL EMERGENCY MANAGEMENT AGENCY
ALLEGANY COUNTY, MD
 AND INCORPORATED AREAS



FLOOD PROFILES
SAND SPRING RUN

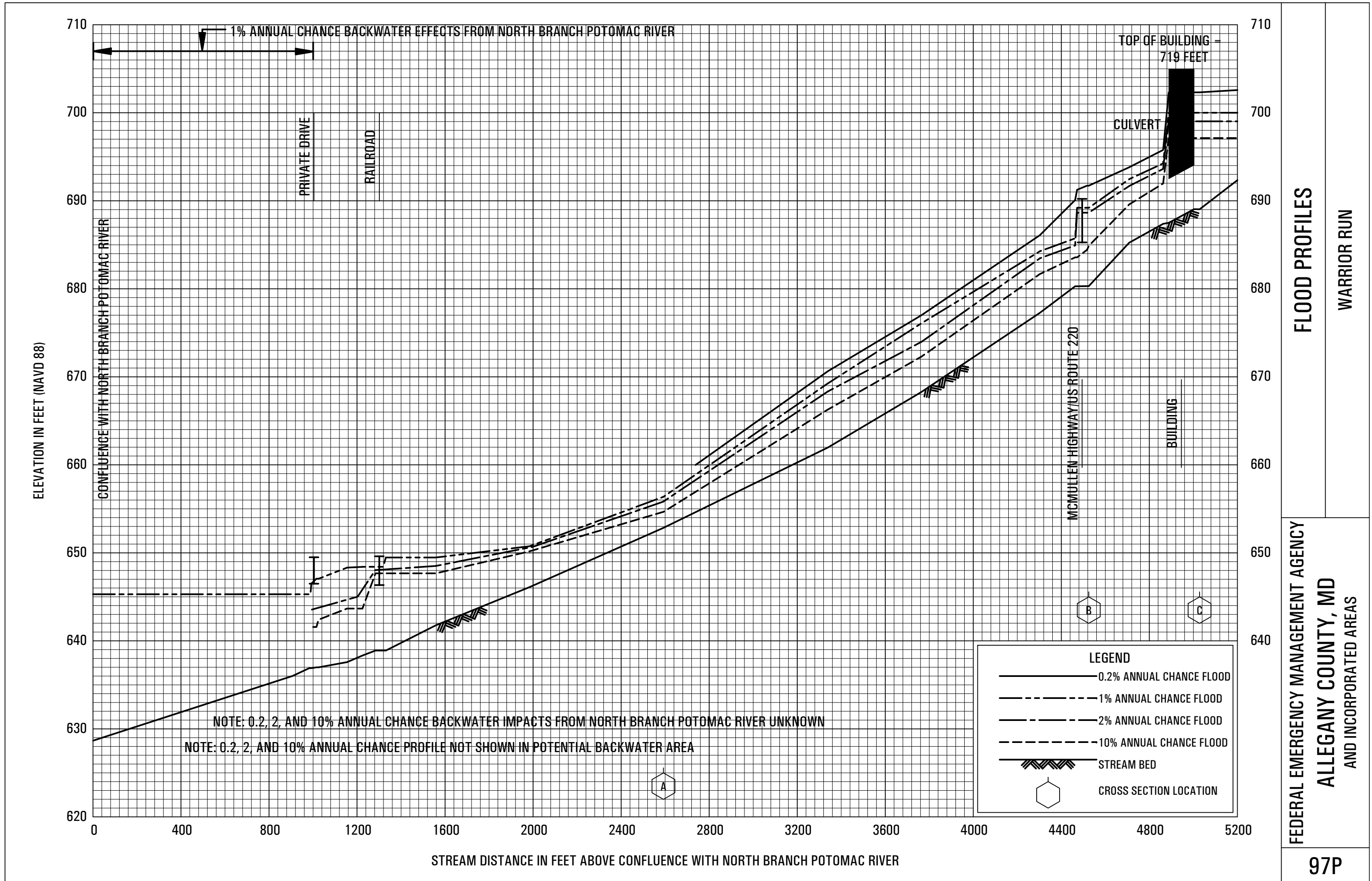
FEDERAL EMERGENCY MANAGEMENT AGENCY
ALLEGANY COUNTY, MD
AND INCORPORATED AREAS

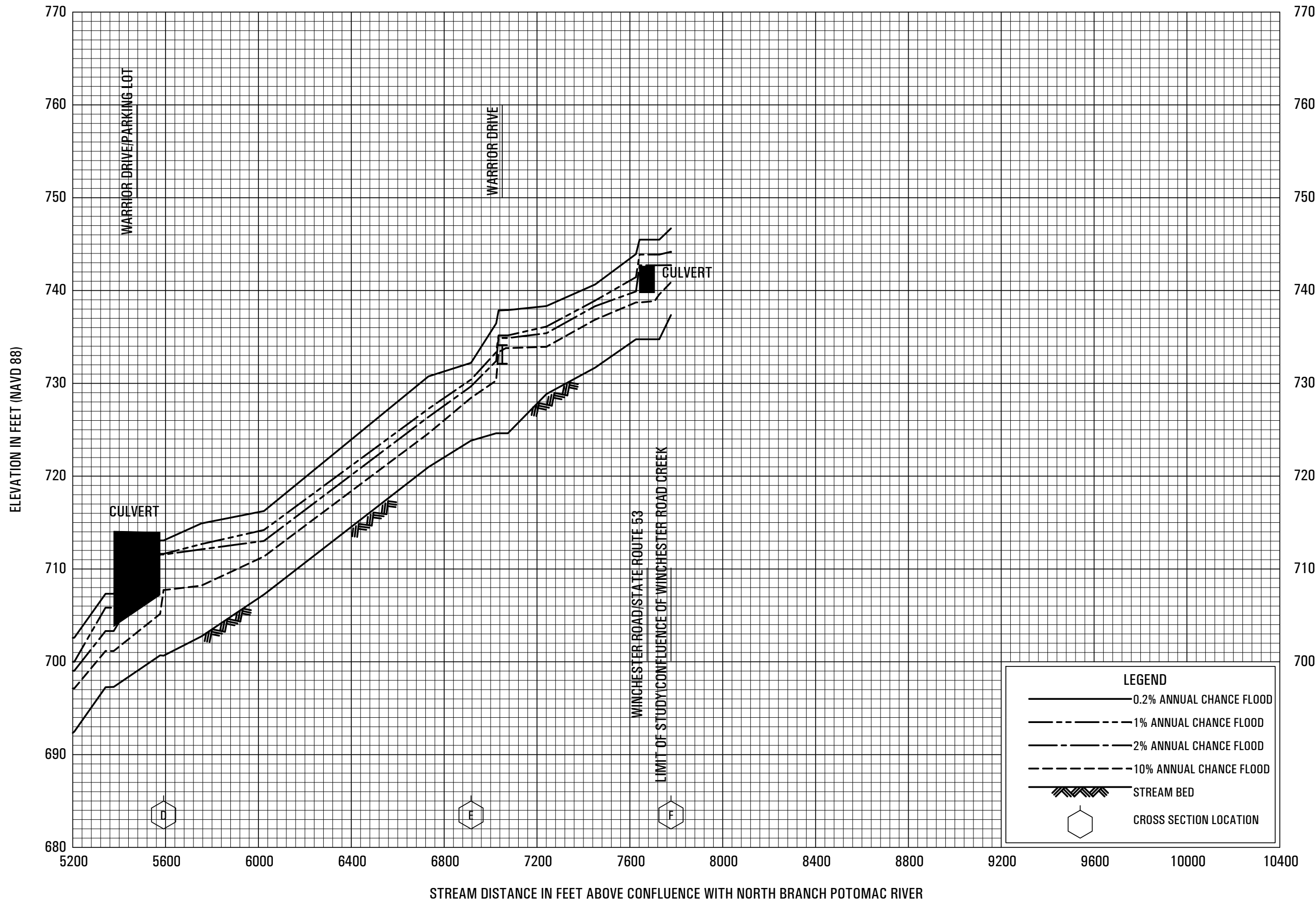
95P



FLOOD PROFILES
SAND SPRING RUN

FEDERAL EMERGENCY MANAGEMENT AGENCY
ALLEGANY COUNTY, MD
AND INCORPORATED AREAS

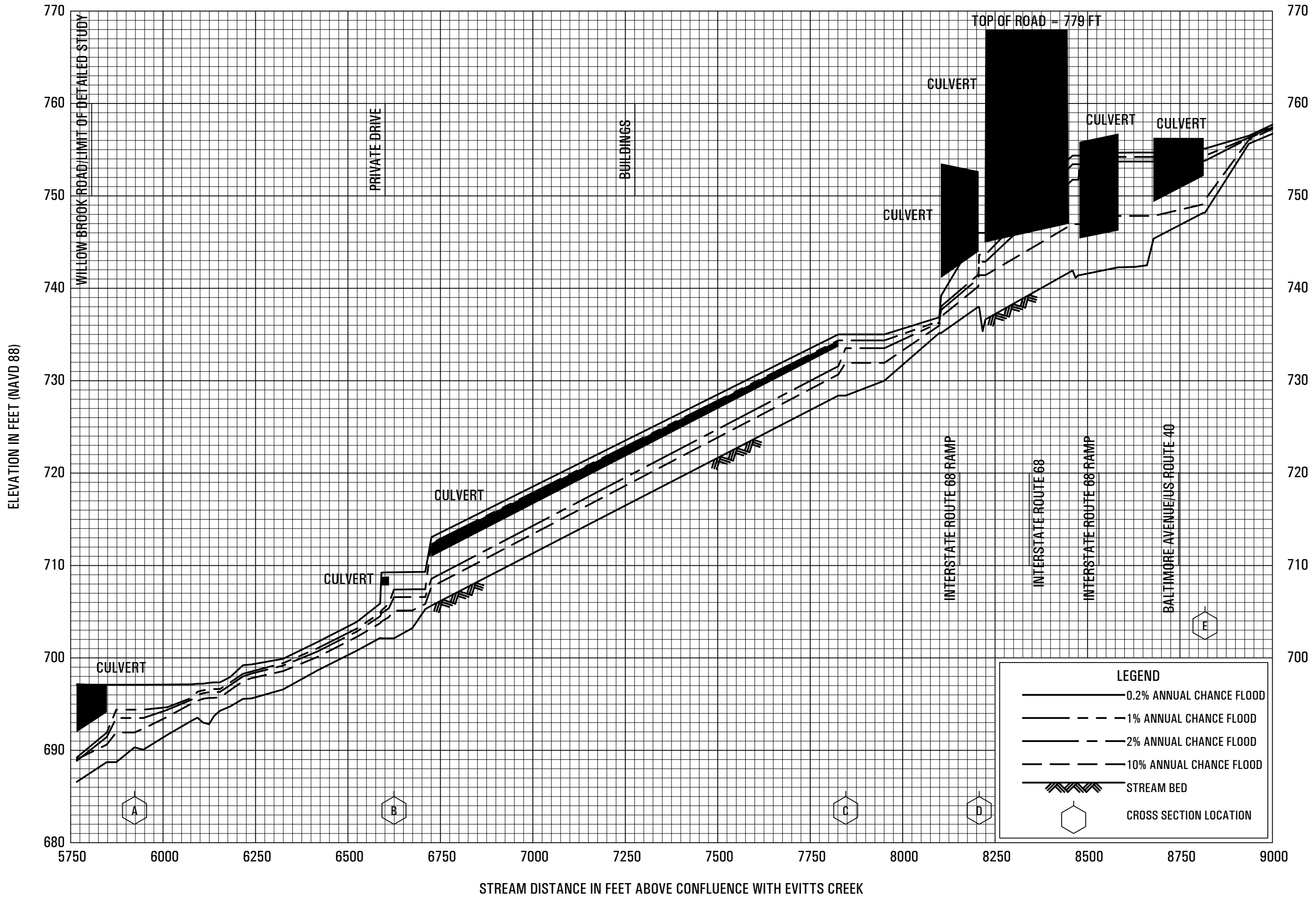


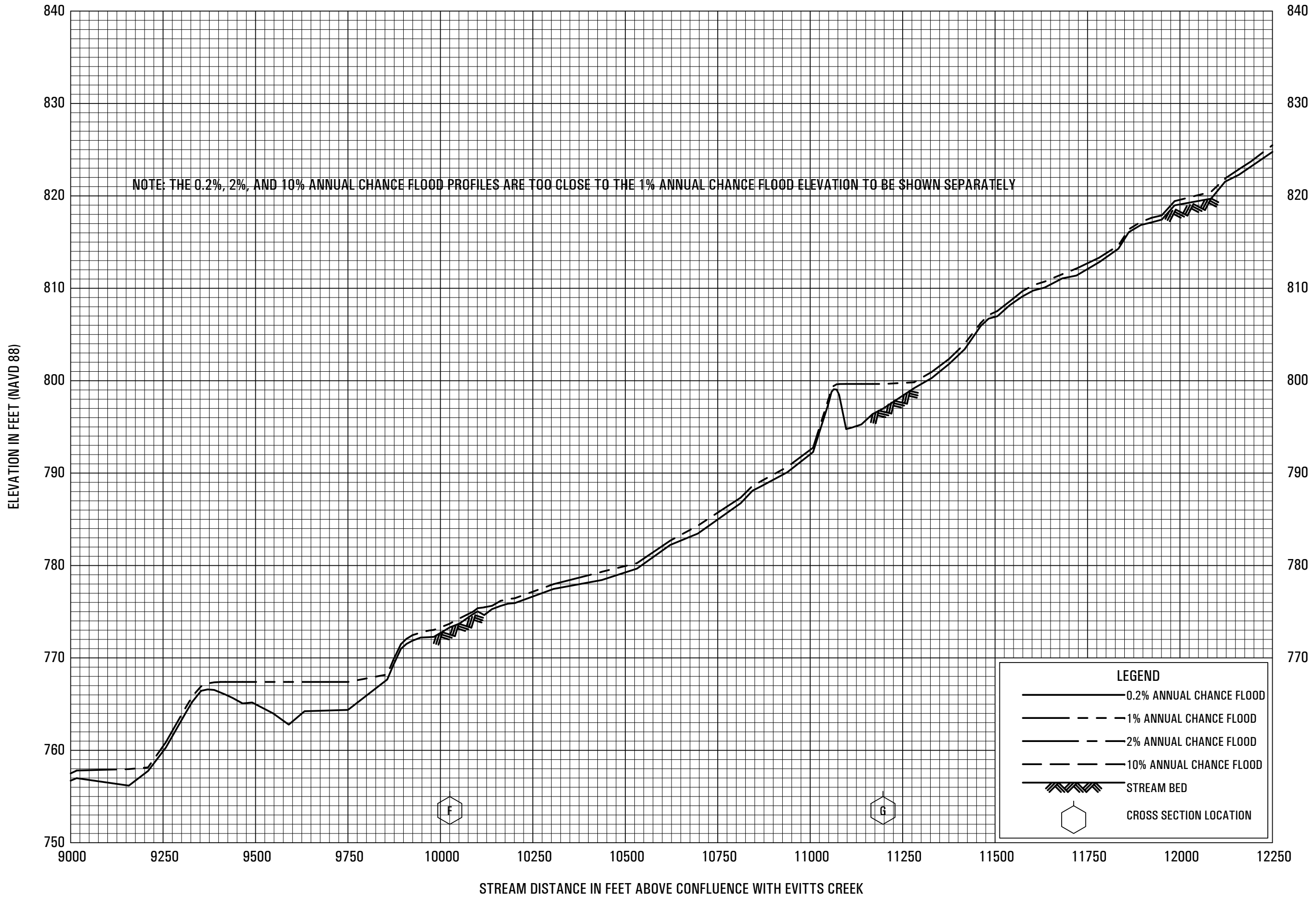


FLOOD PROFILES

WARRIOR RUN

FEDERAL EMERGENCY MANAGEMENT AGENCY
ALLEGANY COUNTY, MD
AND INCORPORATED AREAS

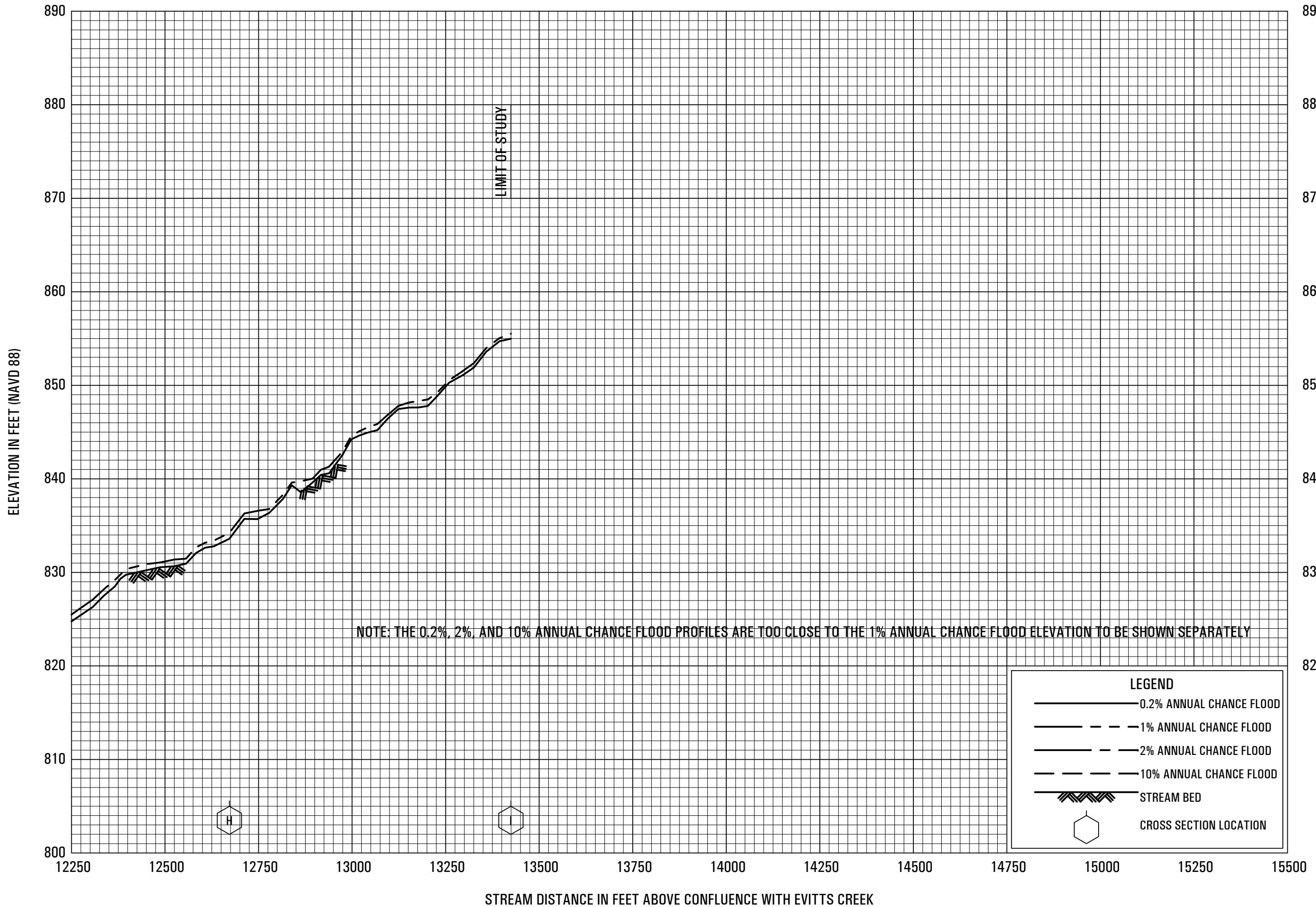




FLOOD PROFILES

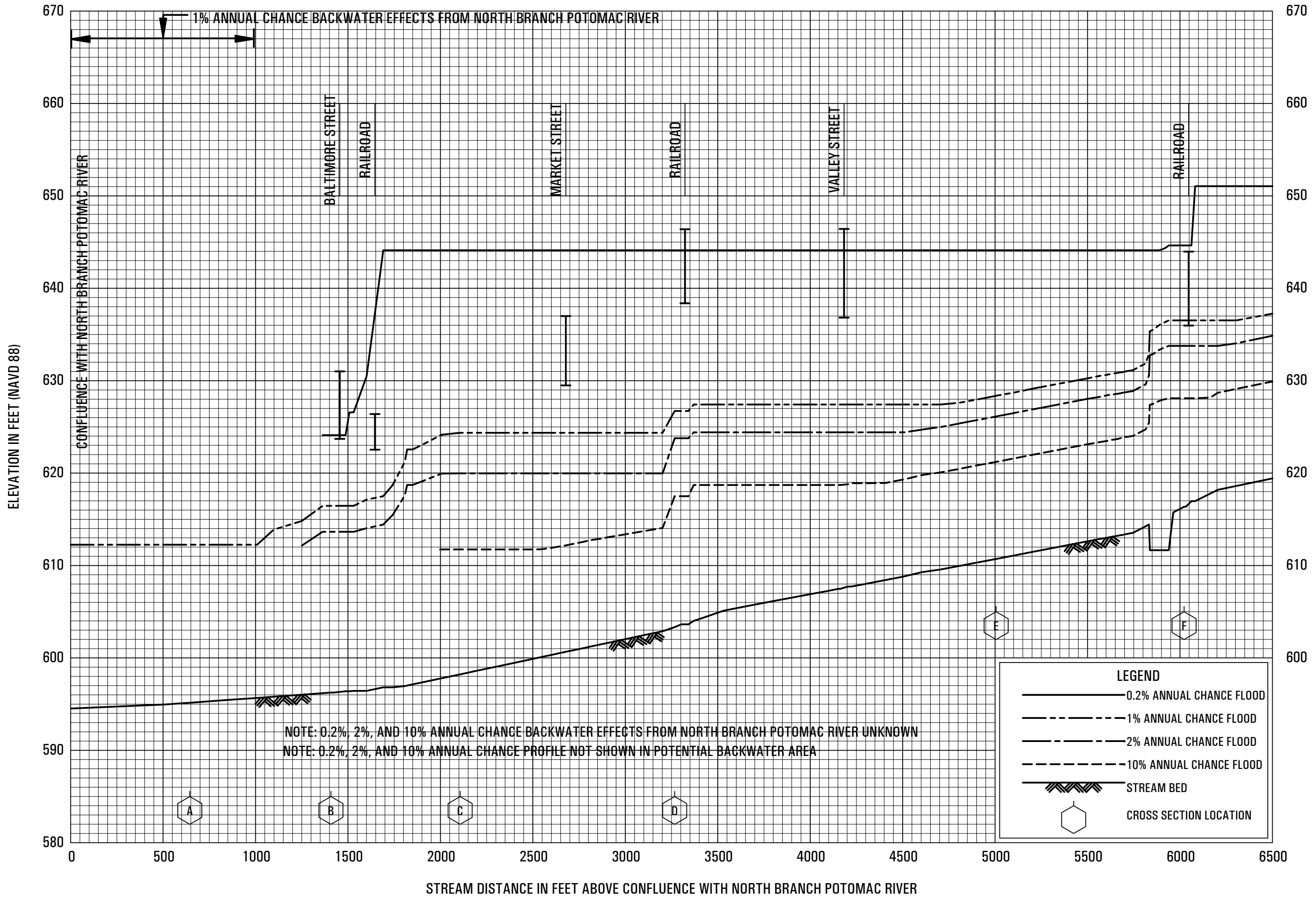
WILLOW BROOK

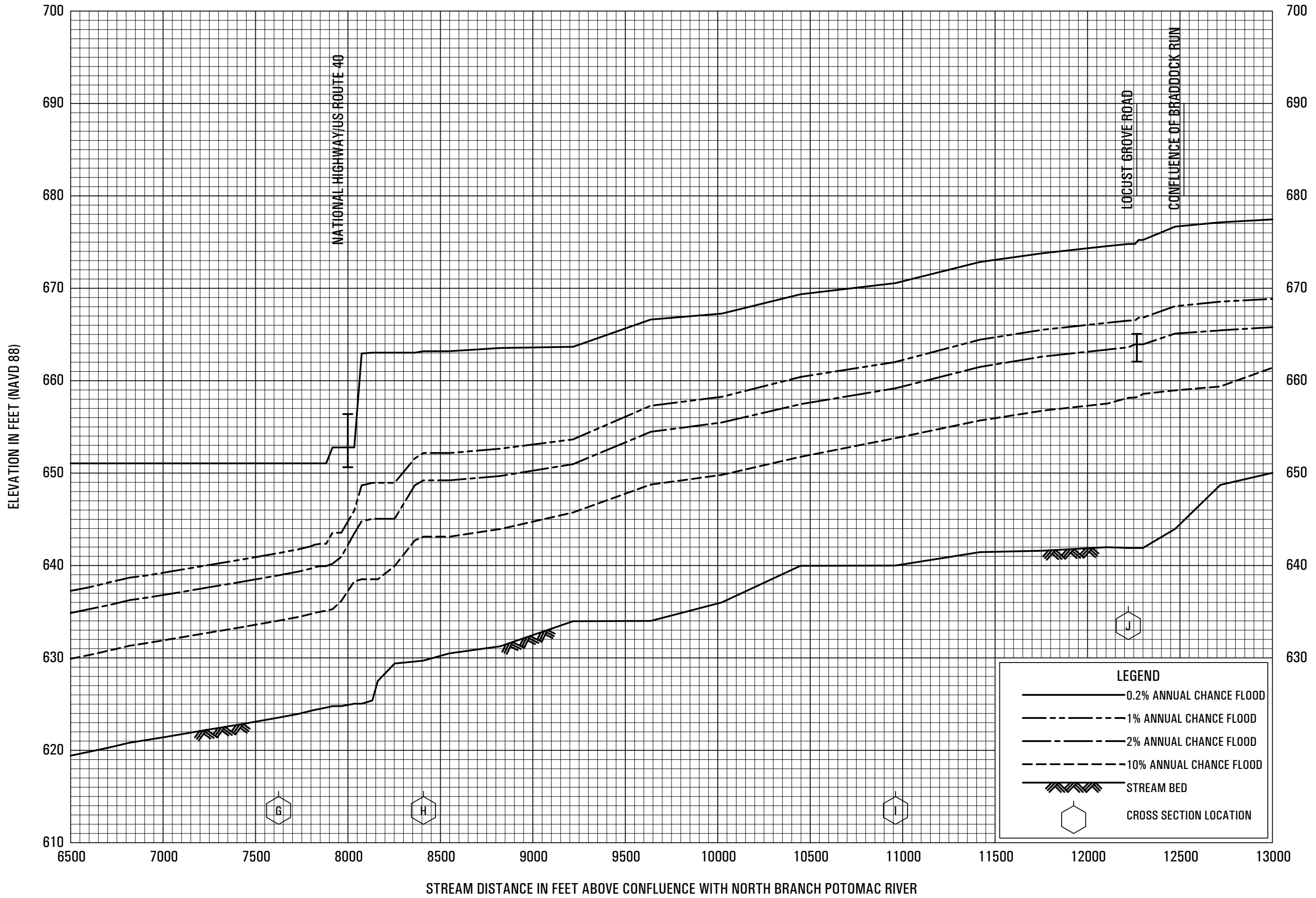
FEDERAL EMERGENCY MANAGEMENT AGENCY
 ALLEGANY COUNTY, MD
 AND INCORPORATED AREAS



FEDERAL EMERGENCY MANAGEMENT AGENCY
ALLEGANY COUNTY, MD
 AND INCORPORATED AREAS

FLOOD PROFILES
 WILLOW BROOK

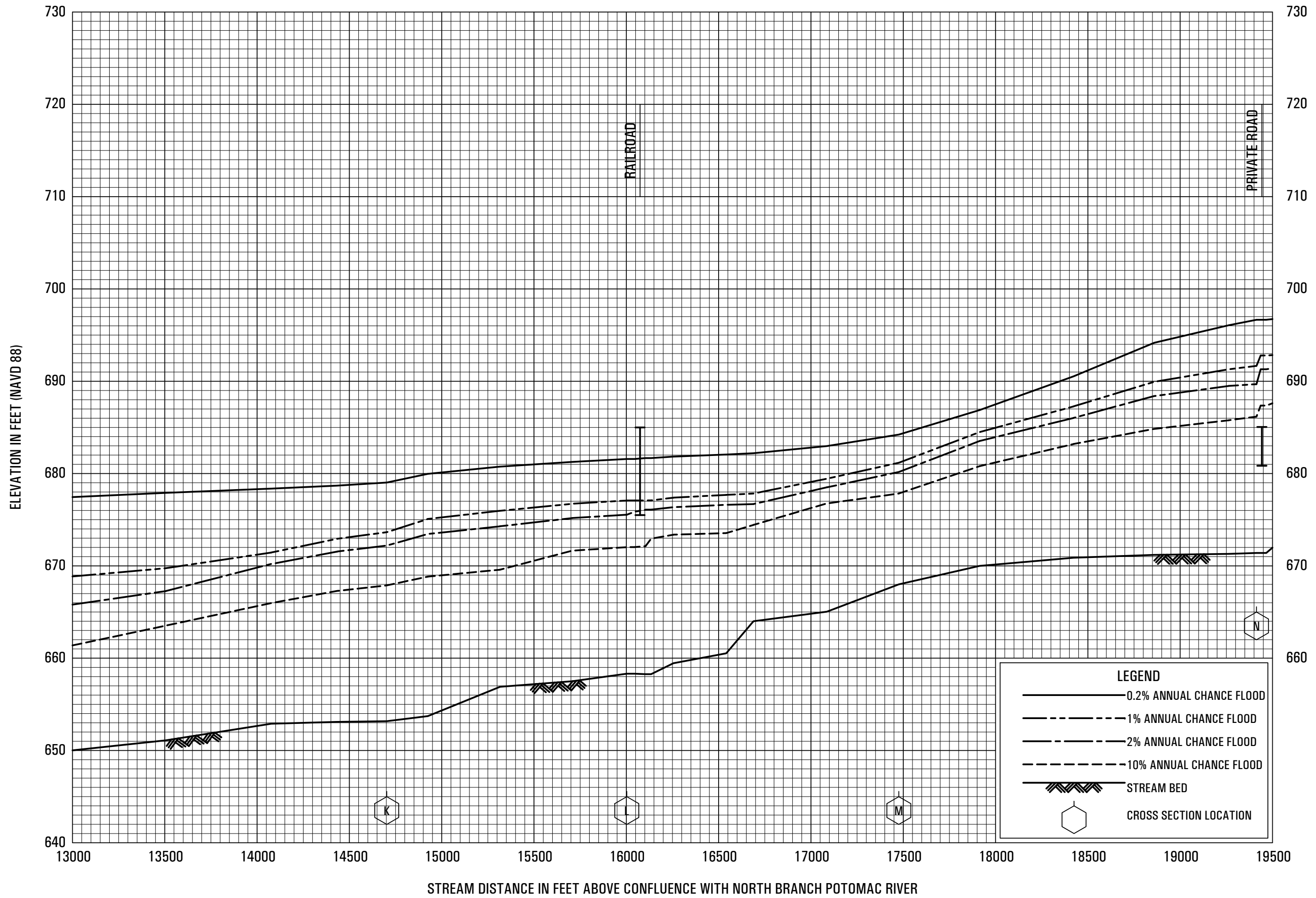




FLOOD PROFILES

WILLS CREEK

**FEDERAL EMERGENCY MANAGEMENT AGENCY
ALLEGANY COUNTY, MD
AND INCORPORATED AREAS**

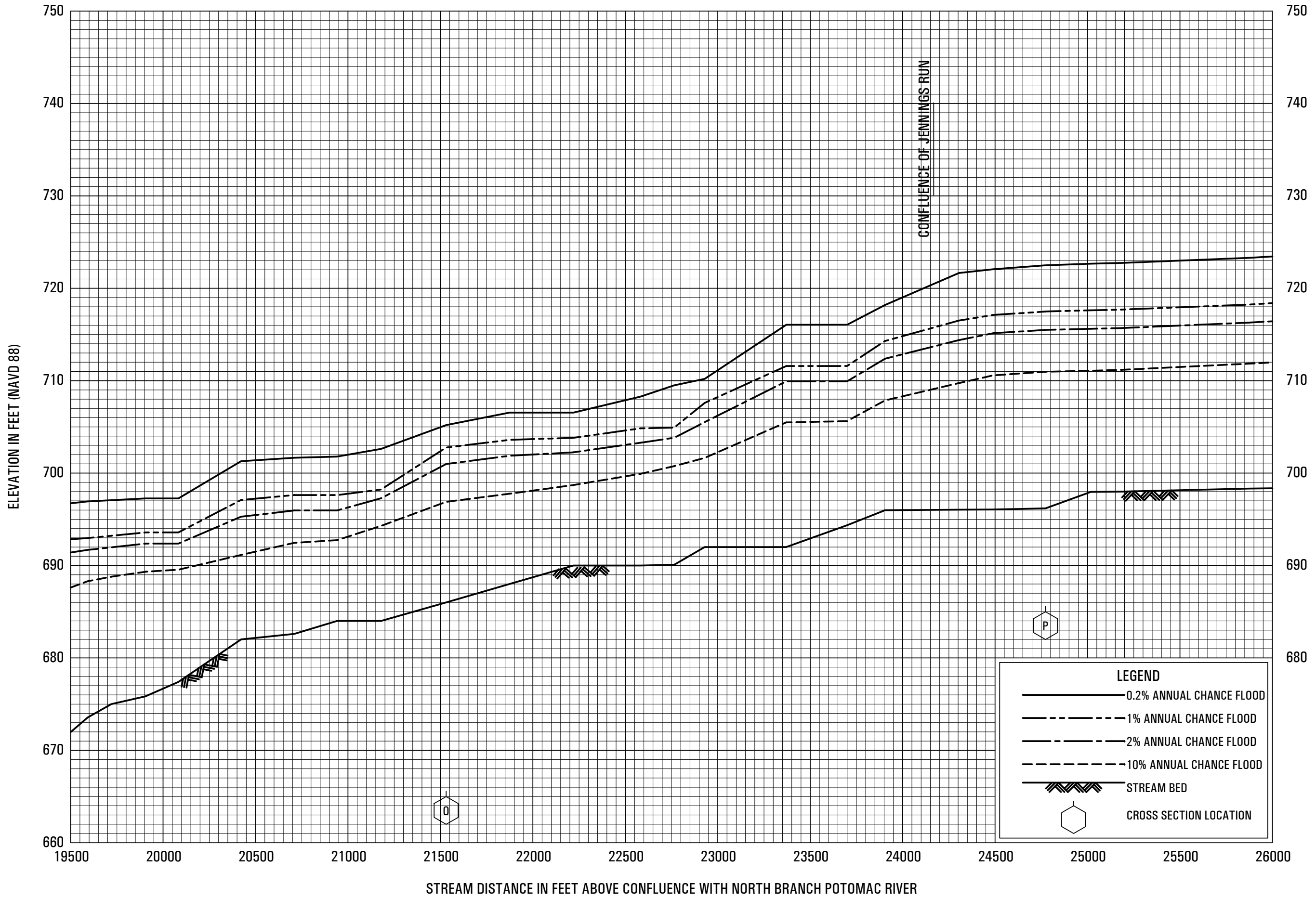


FLOOD PROFILES

WILLS CREEK

FEDERAL EMERGENCY MANAGEMENT AGENCY

ALLEGANY COUNTY, MD
AND INCORPORATED AREAS

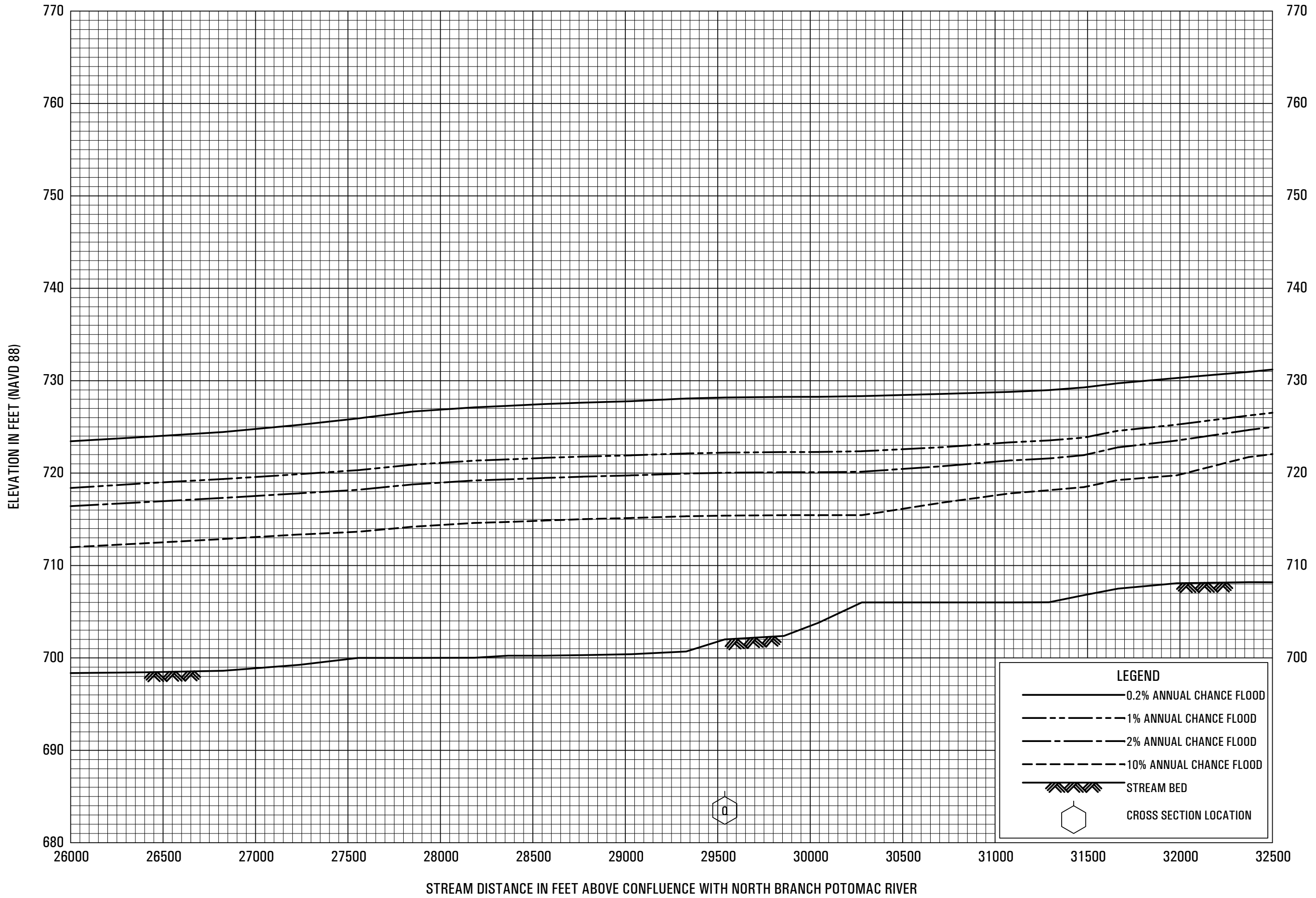


FLOOD PROFILES

WILLS CREEK

FEDERAL EMERGENCY MANAGEMENT AGENCY

ALLEGANY COUNTY, MD
AND INCORPORATED AREAS

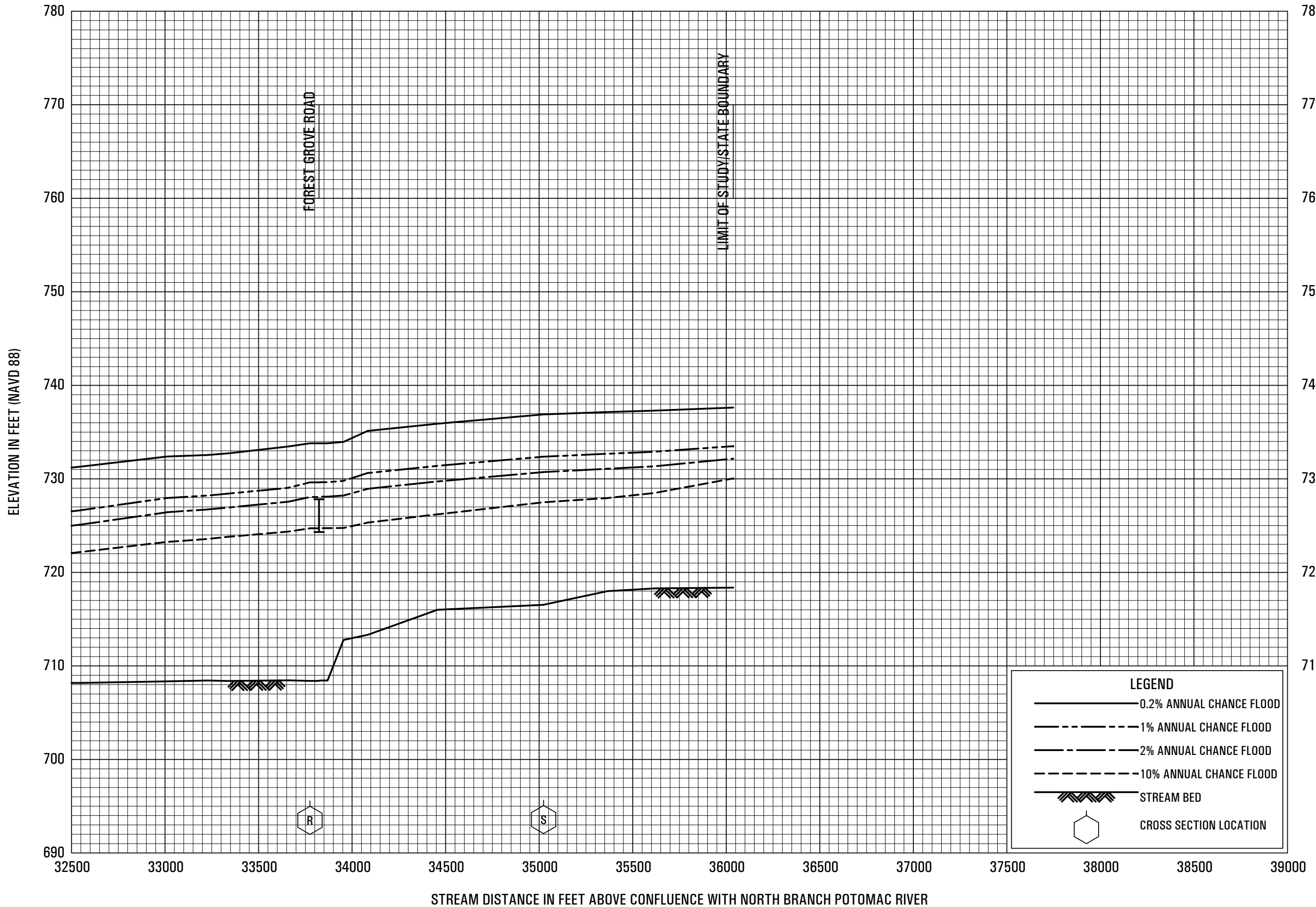


FLOOD PROFILES

WILLS CREEK

FEDERAL EMERGENCY MANAGEMENT AGENCY

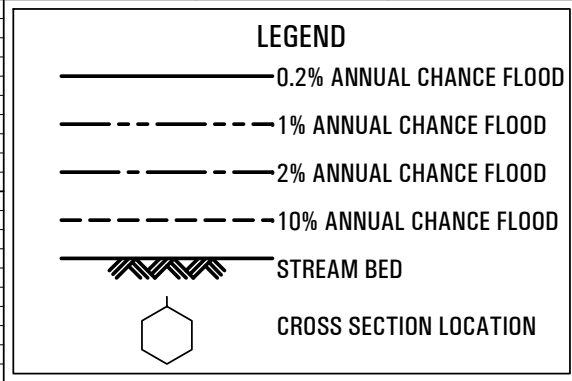
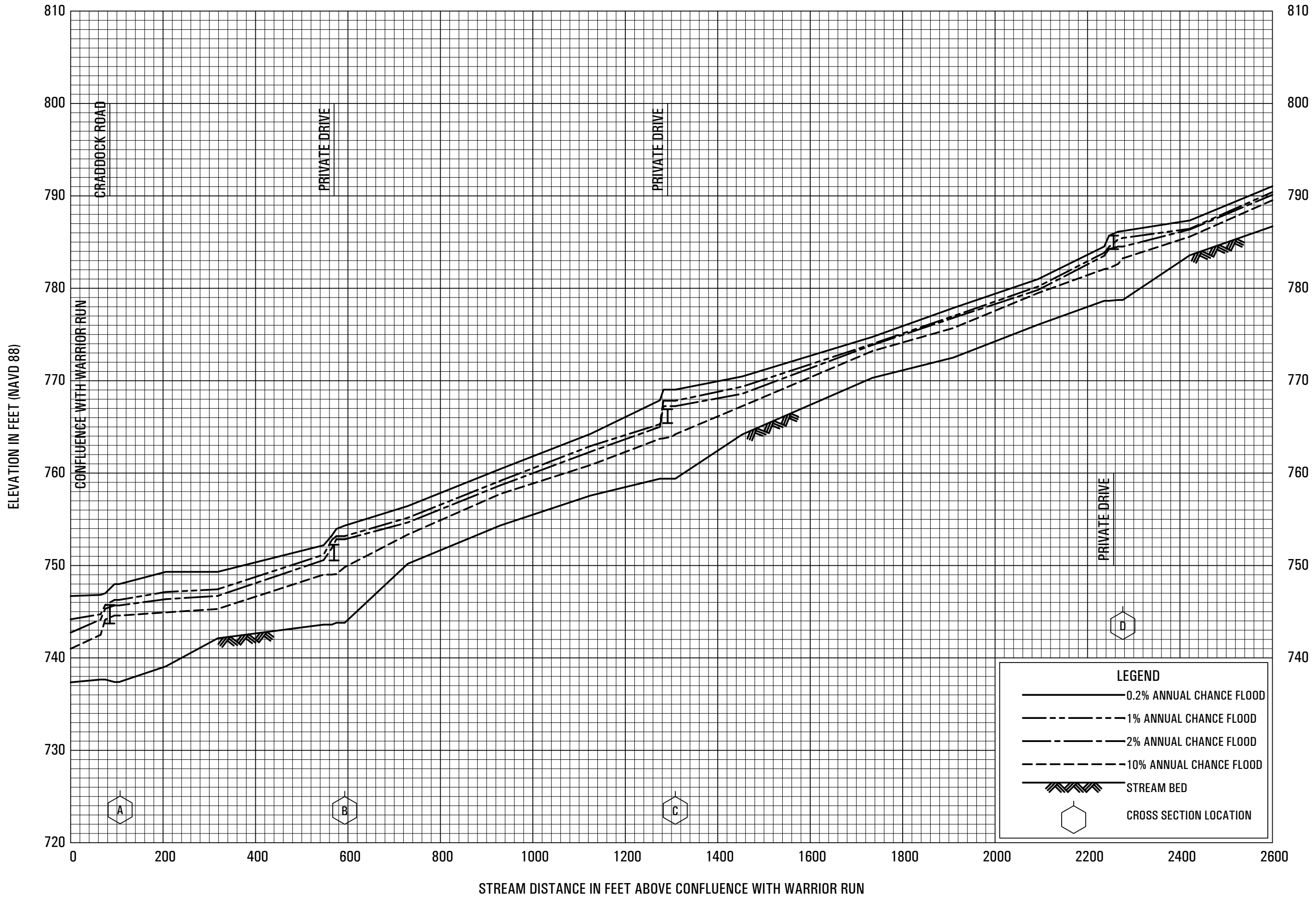
ALLEGANY COUNTY, MD
AND INCORPORATED AREAS



FLOOD PROFILES

WILLS CREEK

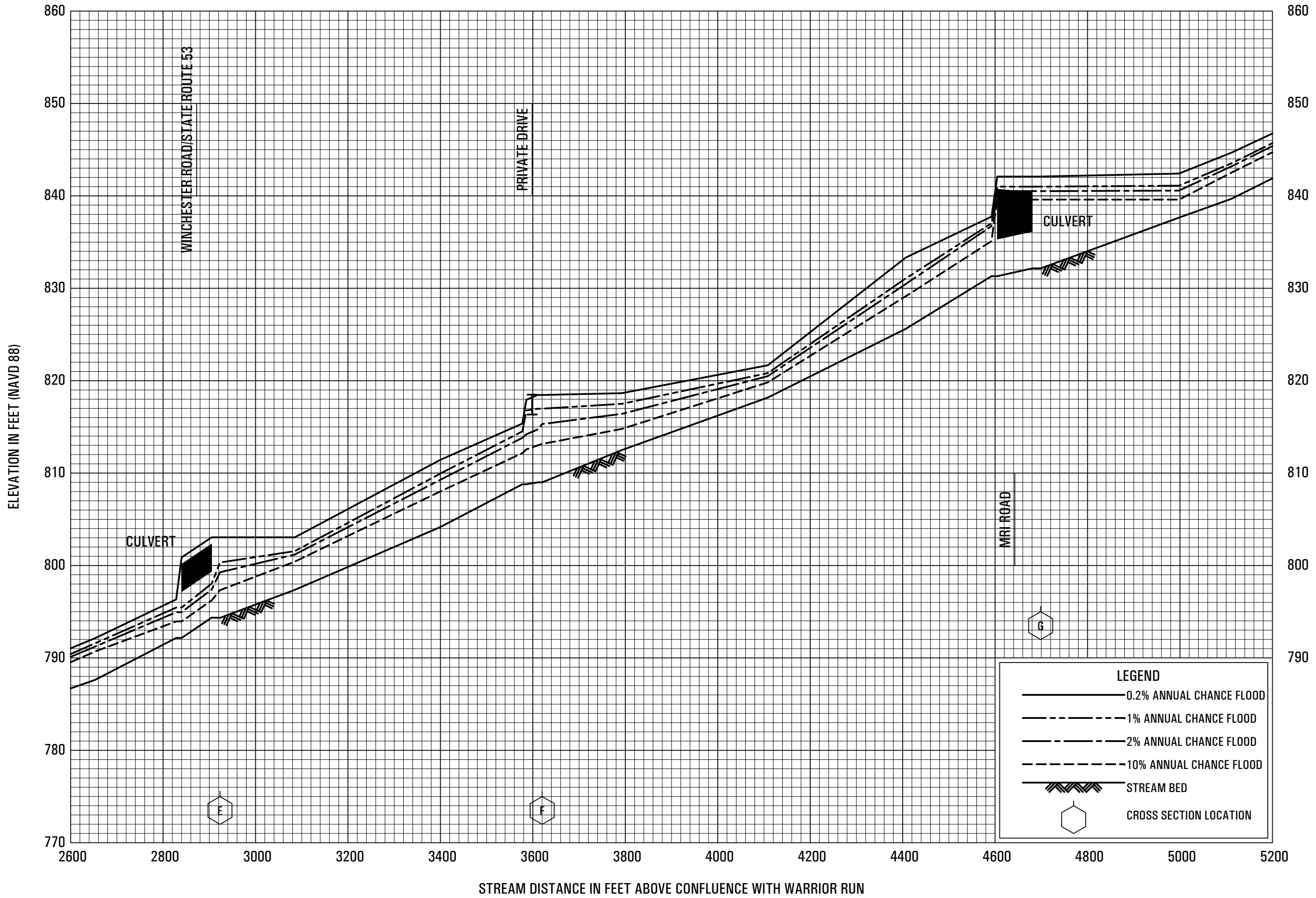
FEDERAL EMERGENCY MANAGEMENT AGENCY
ALLEGANY COUNTY, MD
 AND INCORPORATED AREAS

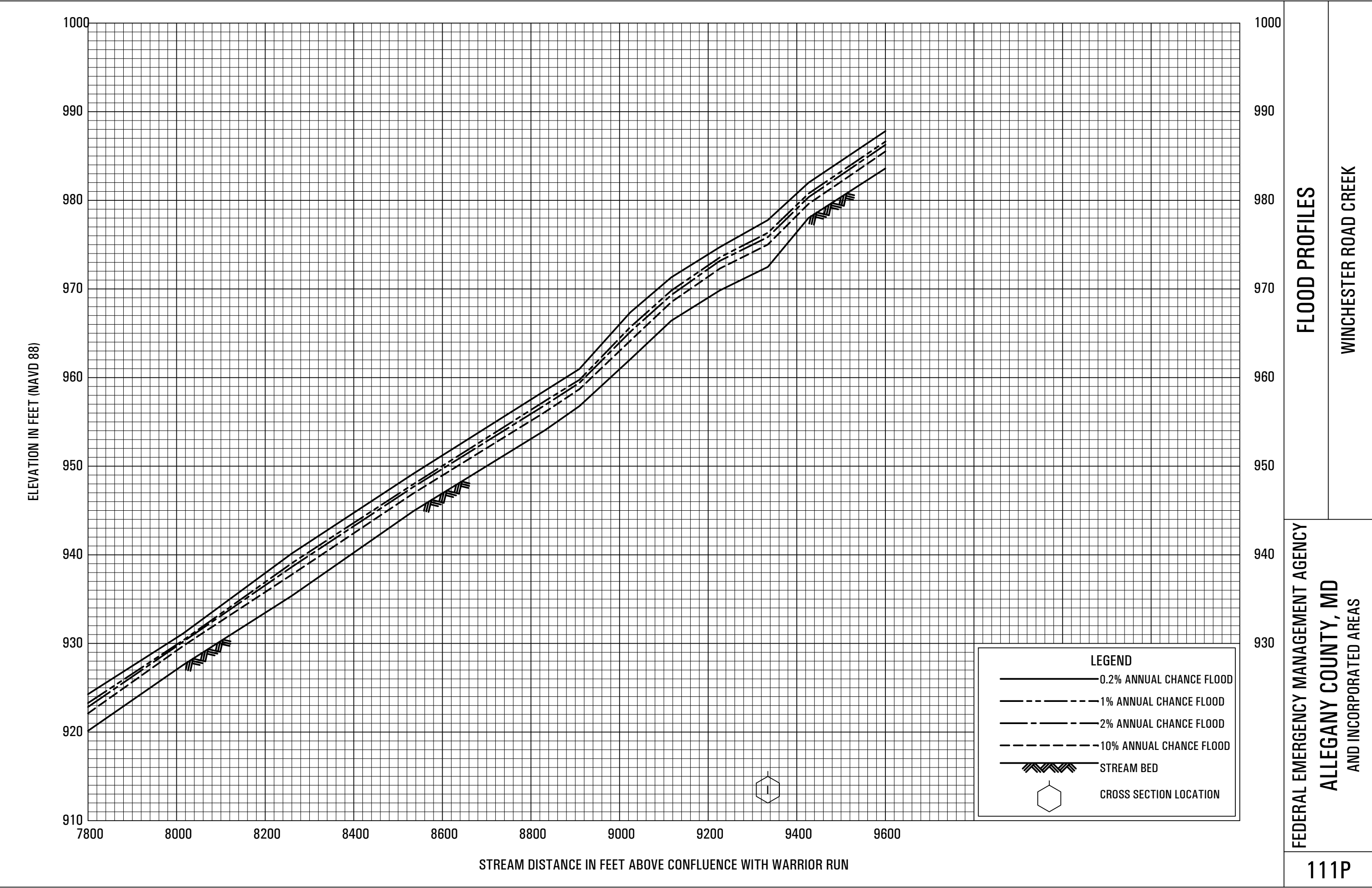


FLOOD PROFILES

WINCHESTER ROAD CREEK

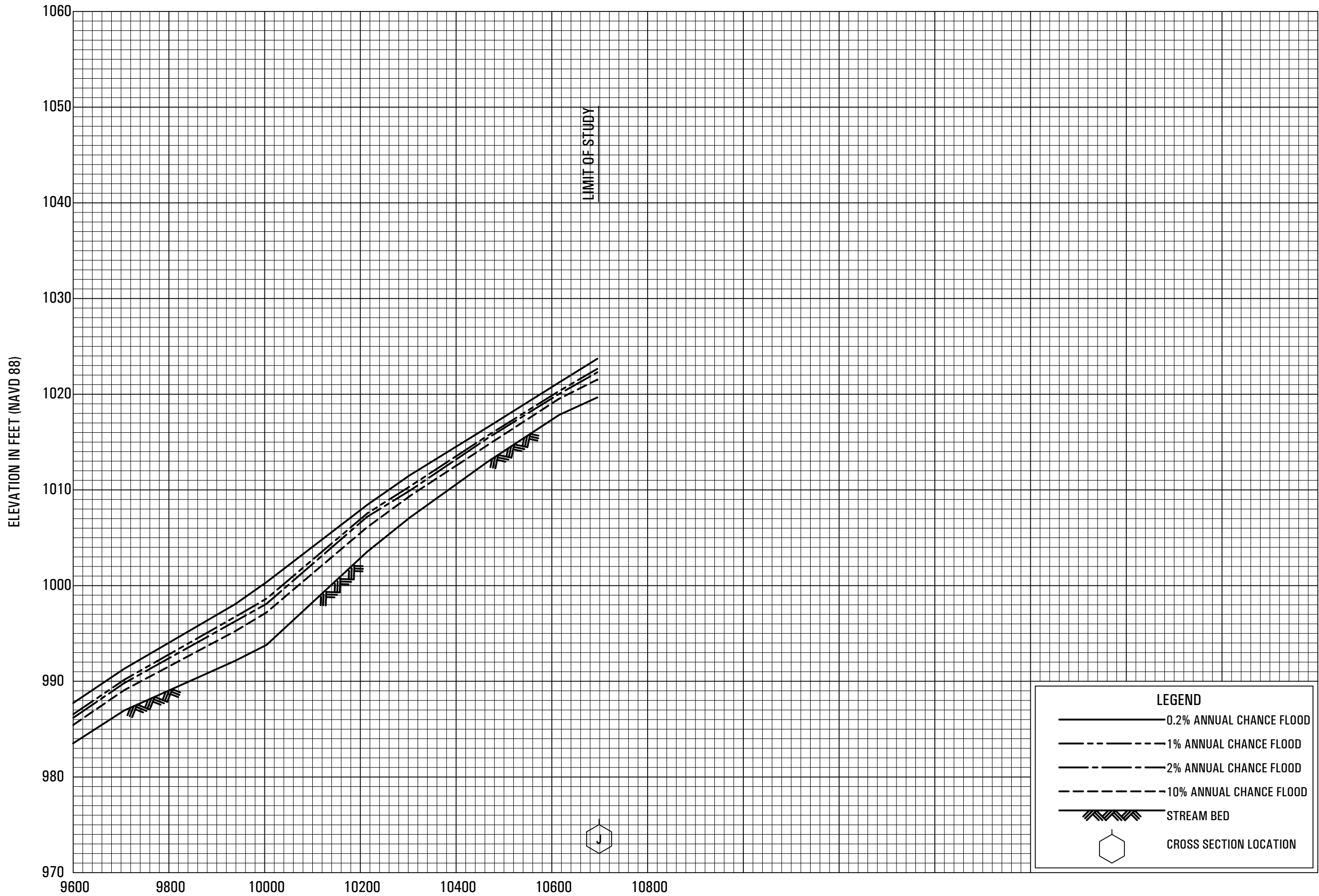
FEDERAL EMERGENCY MANAGEMENT AGENCY
ALLEGANY COUNTY, MD
 AND INCORPORATED AREAS





FLOOD PROFILES
WINCHESTER ROAD CREEK

FEDERAL EMERGENCY MANAGEMENT AGENCY
ALLEGANY COUNTY, MD
AND INCORPORATED AREAS



FLOOD PROFILES
WINCHESTER ROAD CREEK

FEDERAL EMERGENCY MANAGEMENT AGENCY
ALLEGANY COUNTY, MD
AND INCORPORATED AREAS

112P