





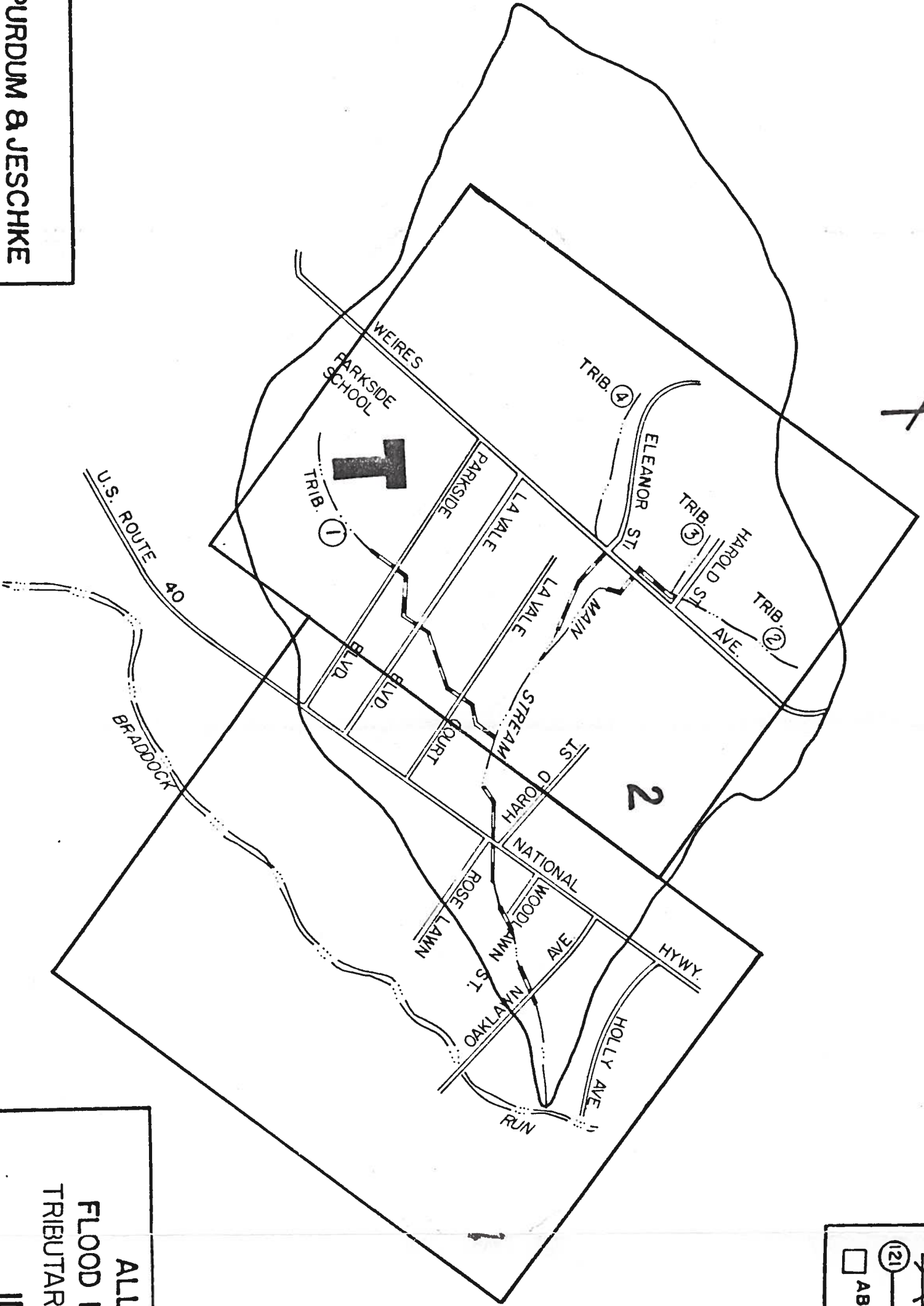


APPENDIX E

100-YEAR FLOOD DELINEATION

**LEGEND**

-  STREAM AND 100 - YEAR FLOOD LIMITS
-  CULVERT
-  BRIDGE
-  CROSS SECTION NUMBER AND LOCATION
-  HOUSE IDENTIFICATION CODE



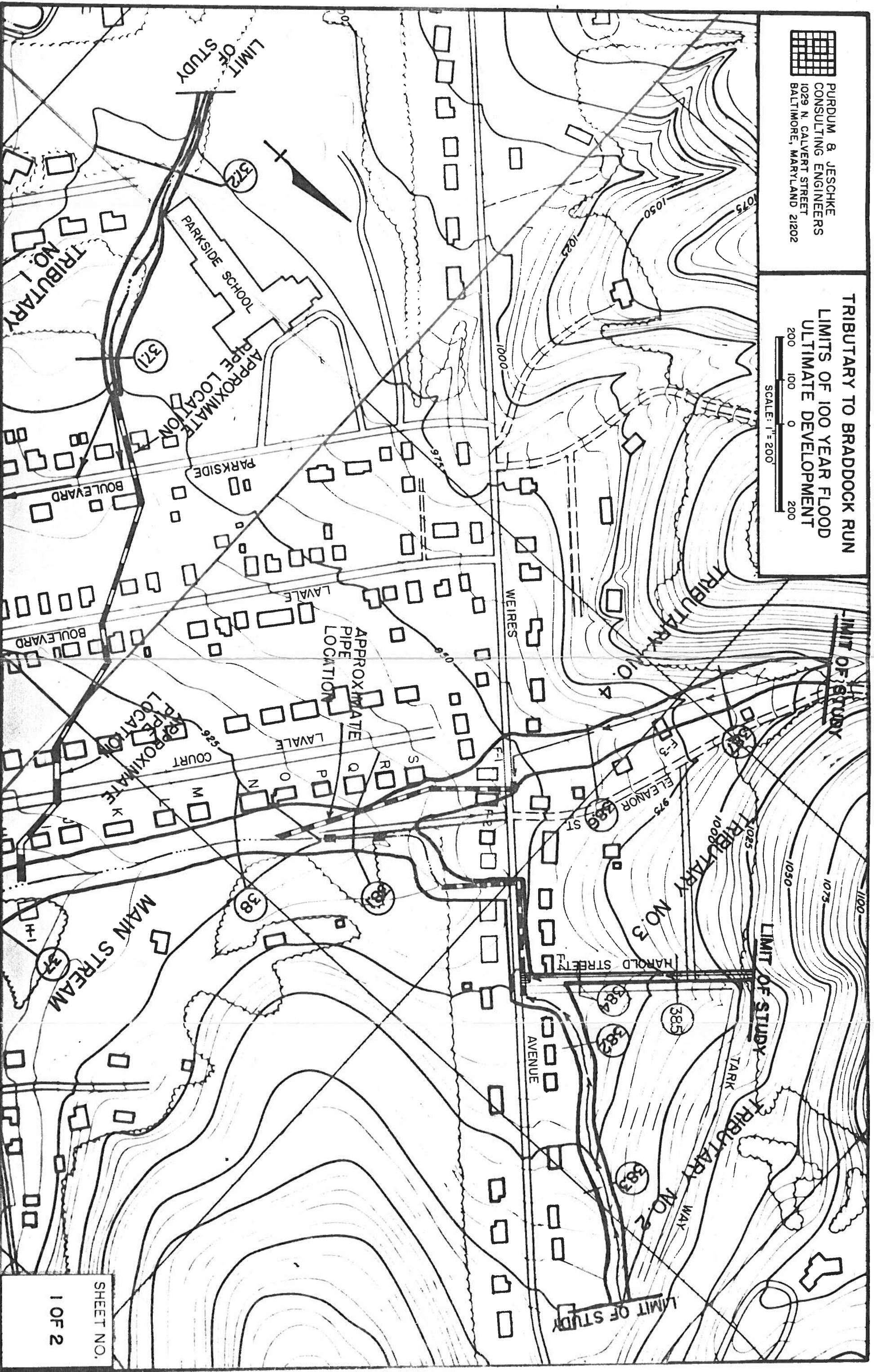
**PURDUM & JESCHKE**  
 CONSULTING ENGINEERS  
 AND  
 LAND SURVEYORS

ALLEGANY COUNTY  
 FLOOD MANAGEMENT STUDY  
 TRIBUTARY TO BRADDOCK RUN  
**INDEX MAP**  
 LIMITS OF 100 - YEAR FLOOD  
 ULTIMATE DEVELOPMENT




PURDUM & JESCHKE  
CONSULTING ENGINEERS  
1029 N. CALVERT STREET  
BALTIMORE, MARYLAND 21202

TRIBUTARY TO BRADDOCK RUN  
LIMITS OF 100 YEAR FLOOD  
ULTIMATE DEVELOPMENT



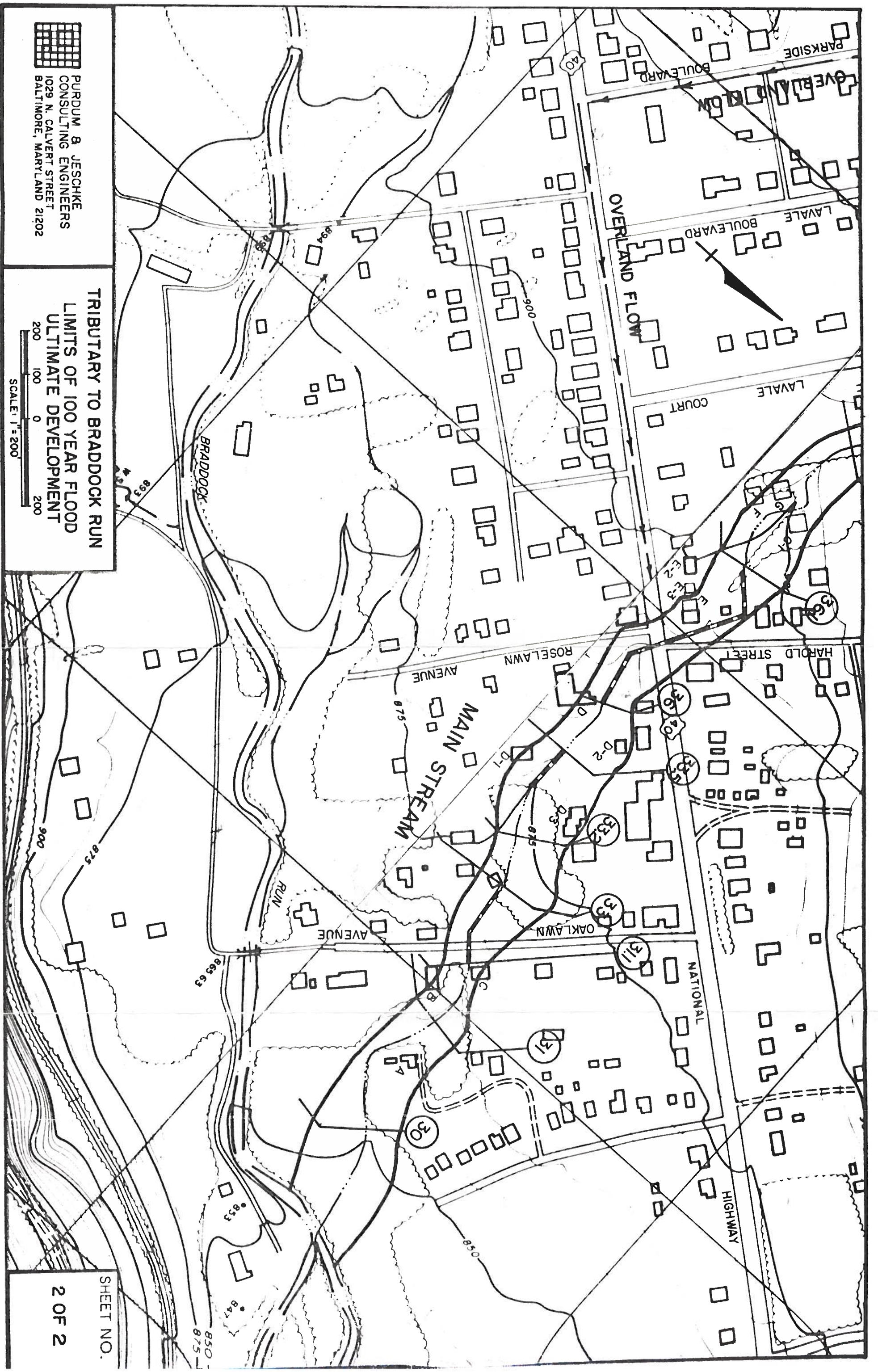
SHEET NO.

1 OF 2



PURDUM & JESCHKE  
CONSULTING ENGINEERS  
1029 N. CALVERT STREET  
BALTIMORE, MARYLAND 21202

TRIBUTARY TO BRADDOCK RUN  
LIMITS OF 100 YEAR FLOOD  
ULTIMATE DEVELOPMENT



SHEET NO.

2 OF 2

